

CITY OF PRINCE GEORGE
BYLAW NO. 9173, 2020

A Bylaw of the City of Prince George to amend “City of Prince George Official Community Plan Bylaw No. 8383, 2011”.

WHEREAS Council of the City of Prince George has, by Bylaw, pursuant to the *Local Government Act*, established an Official Community Plan;

AND WHEREAS Council has deemed it desirable that the “City of Prince George Official Community Plan Bylaw No. 8383, 2011”, be amended by re-designating portions of the subject properties from (1) “Schedule B-6: Future Land Use” from Heavy Industrial, Rural Resource and Utilities to Heavy Industrial, Rural Resource and Utilities, as shown on Appendix “A” to Bylaw No. 9173, 2020 and (2) “Schedule B-4: Growth Management” be amended by re-designating portions of the subject properties from Infill and Rural Resource to Infill and Rural Resource, as shown on Appendix “B” to Bylaw No. 9173, 2020;

APPLICANT: **Beairsto & Associates Engineering Ltd. for Tidewater
Midstream & Infrastructure Ltd., Inc. No. A0098496**

SUBJECT PROPERTIES: **2068 and 2542 PG Pulpmill Road**

AND WHEREAS a Public Hearing has been held in accordance with the *Local Government Act* and notice of such hearing was given as required by Bylaw;

NOW THEREFORE the Council of the City of Prince George, in open meeting assembled, **ENACTS AS FOLLOWS:**

1. That “City of Prince George Official Community Plan Bylaw No. 8383, 2011”, “Schedule B-6: Future Land Use” be amended as follows:
 - a. That Parcel A (102363M) of District Lot 2061, Cariboo District, Except Plan 23178 be re-designated from Heavy Industrial (4.7 hectares), Rural Resource (57.9 hectares) and Utilities (4.5 hectares) to Heavy Industrial (27.4 hectares), Rural Resource (35.7 hectares) and Utilities (4.0 hectares); and
 - b. That Lot B, District Lot 2062, Cariboo District, Plan 16555, Except Plans 18402 and 23178 be re-designated from Heavy Industrial (6.6 hectares), Rural Resource (0.75 hectares) and Utilities (1.55 hectares) to Heavy Industrial (7.1 hectares), Rural Resource (0.25 hectares) and Utilities (1.55 hectares);

all as shown on Appendix “A”, attached to and forming part of this Bylaw.

2. That "City of Prince George Community Plan Bylaw No. 8383, 2011", "Schedule B-4: Growth Management" be amended as follows:

- a. That Parcel A (102363M) of District Lot 2061, Cariboo District, Except Plan 23178 be re-designated from Infill (4.7 hectares) and Rural Resource (62.4 hectares) to Infill (27.4 hectares) and Rural Resource (39.7 hectares); and
- b. That Lot B, District Lot 2062, Cariboo District, Plan 16555, Except Plans 18402 and 23178 be re-designated from Infill (7.8 hectares) and Rural Resource (1.2 hectares) to Infill (8.3 hectares) and Rural Resource (0.6 hectares);

all as shown on Appendix "B", attached to and forming part of this Bylaw.

3. That this Bylaw may be cited for all purposes as "City of Prince George Official Community Plan Bylaw No. 8383, 2011, Amendment Bylaw No. 9173, 2020".

READ A FIRST TIME THIS DAY OF , 2021.

READ A SECOND TIME THIS DAY OF , 2021.

First two readings passed by a decision of Members of City Council present and eligible to vote.

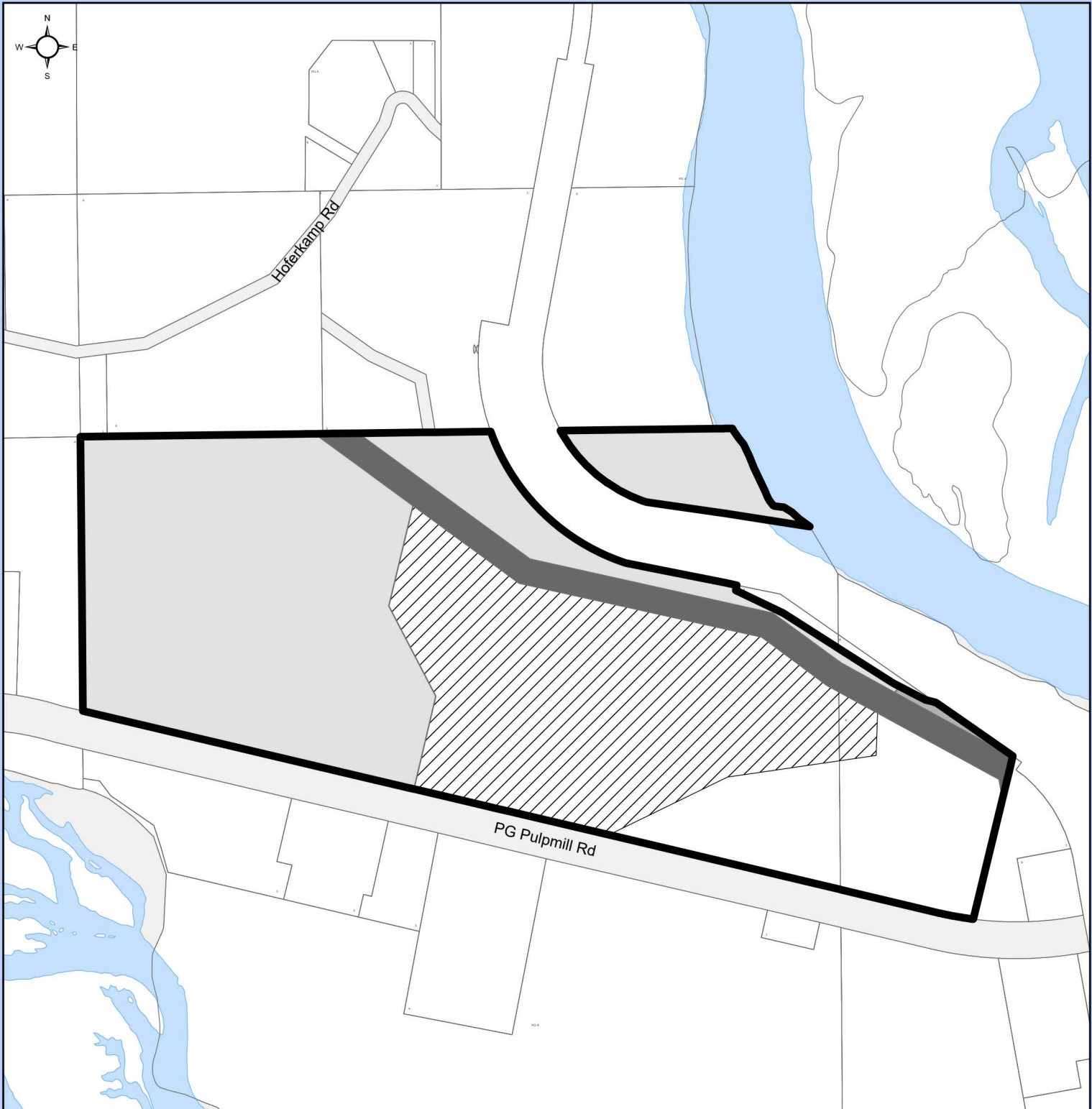
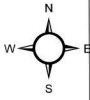
READ A THIRD TIME THIS DAY OF , 2021.







Third reading passed by a decision of Members of City Council present and eligible to vote.

ADOPTED THIS DAY OF , 2021,
BY A DECISION OF ALL MEMBERS OF CITY COUNCIL PRESENT AND
ELIGIBLE TO VOTE.

MAYOR

CORPORATE OFFICER



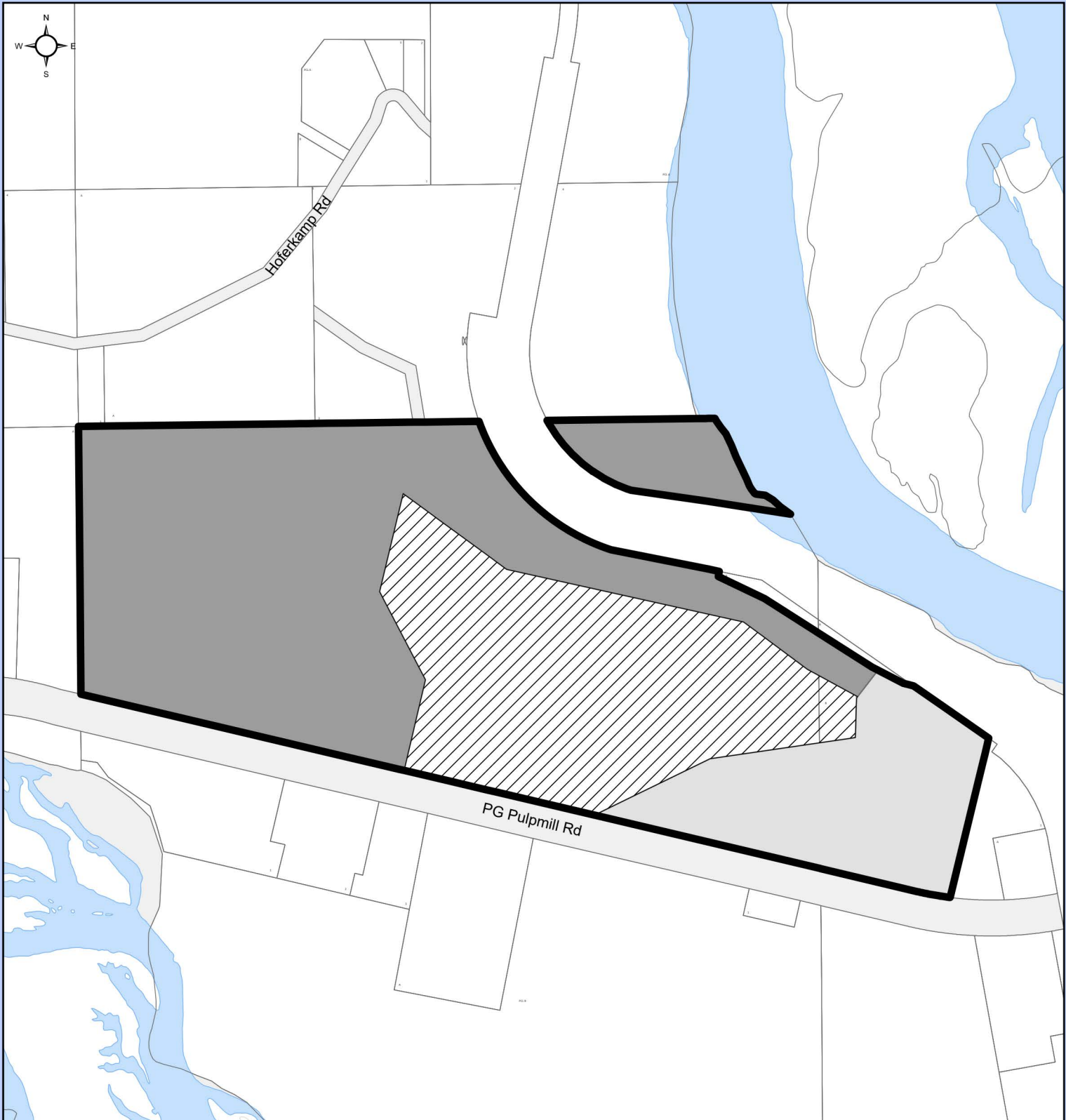
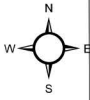
-  Subject Area
-  Amend Schedule B-6: Future Land Use by re-designating the subject area from Rural Resource to Heavy Industrial
-  Remain Rural Resource
-  Remain Heavy Industrial
-  Remain Utility
-  Parcel






0 50 100 150 Meters
Coordinate System: NAD 1983 UTM Zone 10N
Projection: Transverse Mercator
Datum: North American 1983
1:9,000

Appendix "A" to Bylaw No. 9173

Parcel A (102363M) of DL 2061, CD, Except Plan 23178
Lot B, DL 2062, CD, Plan 16555, Except Plans 18402 and 23178





-  Subject Area
-  Amend Schedule B-4: Growth Management by re-designating the subject area from Rural Resource to Infill
-  Remain Infill
-  Remain Rural Resource
-  Parcel

0 50 100 150 Meters
Coordinate System: NAD 1983 UTM Zone 10N
Projection: Transverse Mercator
Datum: North American 1983
1:9,000

Appendix "B" to Bylaw No. 9173
Parcel A (102363M) of DL 2061, CD, Except Plan 23178
Lot B, DL 2062, CD, Plan 16555, Except Plans 18402 and 23178

