







-  Subject Area
-  Amend Schedule B-6: Future Land Use by re-designating the subject area from Rural Resource to Heavy Industrial
-  Remain Rural Resource
-  Remain Heavy Industrial
-  Remain Utility
-  Parcel

0 50 100 150 Meters
Coordinate System: NAD 1983 UTM Zone 10N
Projection: Transverse Mercator
Datum: North American 1983
1:9,000

Appendix "A" to Bylaw No. 9173

Parcel A (102363M) of DL 2061, CD, Except Plan 23178
Lot B, DL 2062, CD, Plan 16555, Except Plans 18402 and 23178

