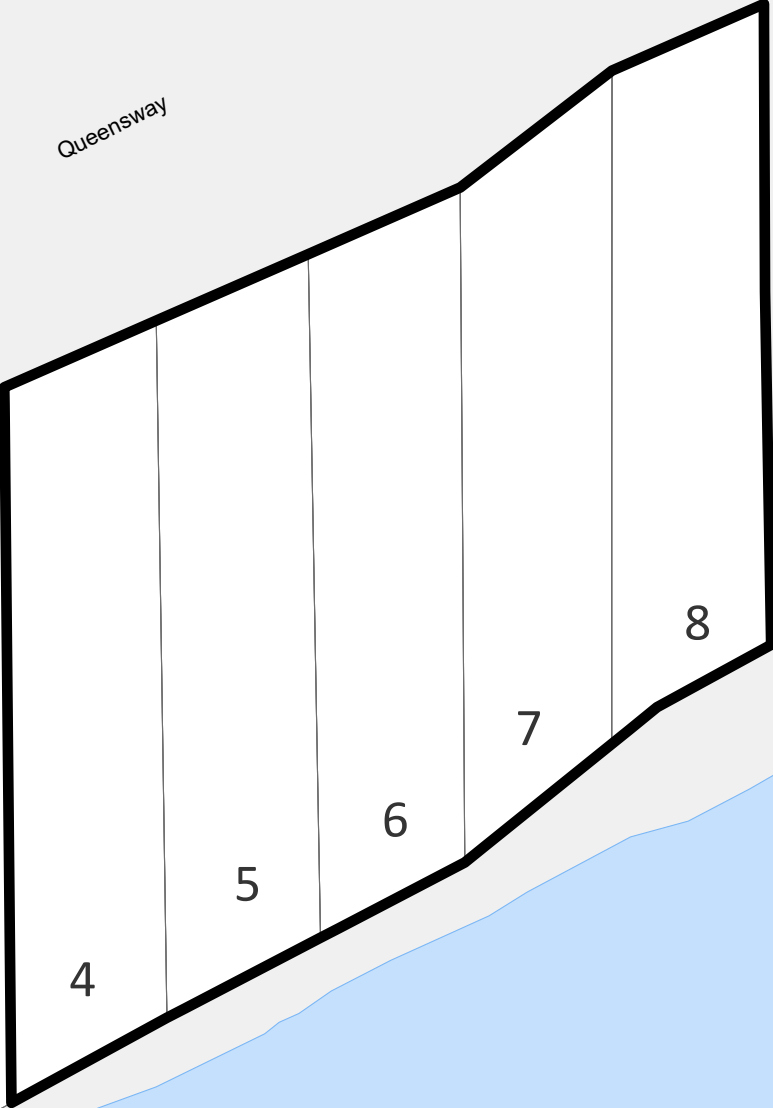




Discharge Section 219 Covenant registered as Land Title Office Document No. PG28330

A

Queensway



A

 Subject Property  
 Parcel

0 5 10 15 Meters  
Coordinate System: NAD 1983 UTM Zone 10N  
Projection: Transverse Mercator  
Datum: North American 1983  
1:500

**Appendix "A" to Bylaw No. 9216**  
Lots 4-7, Block 35, DL 933, CD, Plan 727, Except Plan 28793  
Lot 8, Block 35, DL 933, CD, Plan 727

