



Simpson Rd

Discharge Land Use Contract M12699

Hartman Rd

Corral Rd





Cattle Dr

Loop

Hwy 16 W Frontage Rd W



Jutland Rd

-  Subject Area
-  Parcel
-  City Boundary
-  Highway

Lot 12, 13, 14, 15, 16, 17, DL 625, CD, Plan 13646
 South West ¼, DL 625, CD, Except Plans H705, 13483, 14296, 18560, 25988, 25989 and 33086
 North West ¼, DL 625, CD, Except Plans 18560, 25988, 25989 and 33086
 Lot 1, DL 625, CD, Plan 10485
 Lot 1, DL 625, CD, Plan 9280 Except Plan 21612



Coordinate System: NAD 1983 UTM Zone 10N
 Projection: Transverse Mercator
 Datum: North American 1983

1:9,000

Appendix "A" to Bylaw No. 9136



CITY OF PRINCE GEORGE