

50

Blazer Rd

51
36

Kelly Rd N


Betham Rd


34 35
17 16


Sooke Rd


14 15


PCL A

 Subject Parcel

 Proposed Subdivision

 Parcel

 ALR



Coordinate System: NAD 1983 UTM Zone 10N
Projection: Transverse Mercator
Datum: North American 1983

1:5,000

Appendix "A"

S/W 1/4, DL 2431, CD



CITY OF PRINCE GEORGE