







-  Subject Parcel
-  ALR
-  Bylaw 7850
-  Parcel
-  City Boundary
-  Highway

0 100 200 300 Meters

Coordinate System: NAD 1983 UTM Zone 10N
Projection: Transverse Mercator
Datum: North American 1983

1:15,000

Location and Zoning Map

