

READ A FIRST TIME THIS DAY OF , 2021.

READ A SECOND TIME THIS DAY OF , 2021.

First two readings passed by a decision of Members of City Council present and eligible to vote.

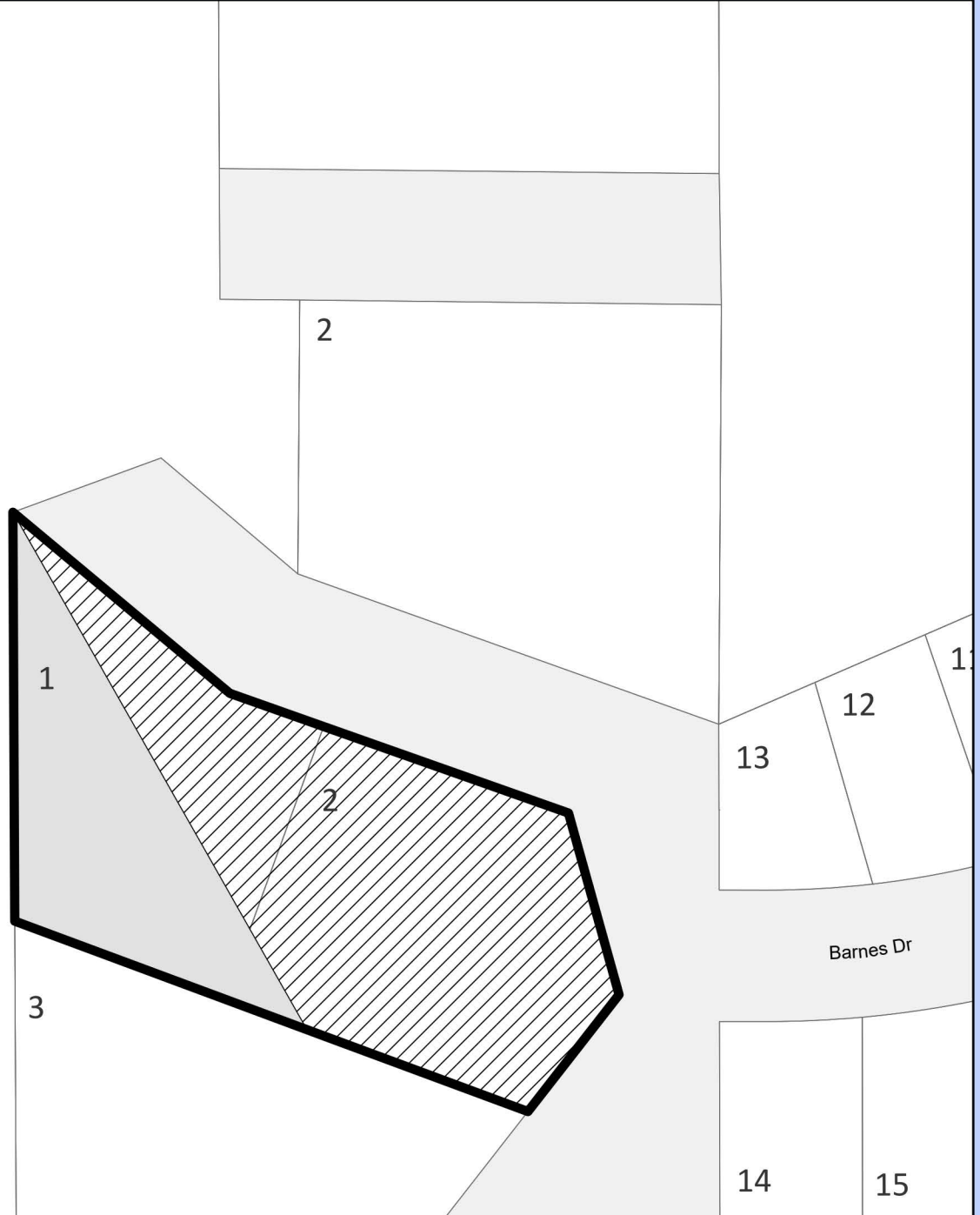
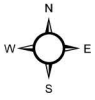
READ A THIRD TIME THIS DAY OF , 2021.






Third reading passed by a decision of Members of City Council present and eligible to vote.

ADOPTED THIS DAY OF 2021,
BY A DECISION OF ALL MEMBERS OF CITY COUNCIL PRESENT AND
ELIGIBLE TO VOTE.

MAYOR

CORPORATE OFFICER



-  Subject Area
-  Rezone from AF: Agriculture and Forestry to RS1: Suburban Residential
-  Remain AG: Greenbelt
-  Highway
-  Parcel

0 5 10 15 Meters
Coordinate System: NAD 1983 UTM Zone 10N
Projection: Transverse Mercator
Datum: North American 1983

1:1,000

Appendix "A" to Bylaw No. 9179

Lot 1, DL 9263, CD, Plan 16592
Lot 2, DL 9263, CD, Plan 16592



CITY OF PRINCE GEORGE