






-  Subject Area
-  Rezone from AF: Agriculture and Forestry to RS1: Suburban Residential
-  Remain AG: Greenbelt
-  Highway
-  Parcel

27

26

14

15

13

12

11

2

1

3

Barnes Dr

0 5 10 15 Meters  
Coordinate System: NAD 1983 UTM Zone 10N  
Projection: Transverse Mercator  
Datum: North American 1983

1:1,000

**Appendix "A" to Bylaw No. 9179**

Lot 1, DL 9263, CD, Plan 16592  
Lot 2, DL 9263, CD, Plan 16592

