






-  Subject Area
-  Amend Schedule B-6: Future Land Use by re-designating the subject area from Rural Resource to Neighbourhood Residential
-  Remain Rural Resource
-  Parcel
-  Highway

0 5 10 15 Meters
Coordinate System: NAD 1983 UTM Zone 10N
Projection: Transverse Mercator
Datum: North American 1983

1:1,000

Appendix "A" to Bylaw No. 9178

Lot 1, DL 9263, CD, Plan 16592
Lot 2, DL 9263, CD, Plan 16592

