

60





61

1

62

63

Taft Dr

-  Subject Parcel
-  Existing Residence
-  Proposed Garage
-  Parcel

0 5 10 15 Meters

Coordinate System: NAD 1983 UTM Zone 10N  
Projection: Transverse Mercator  
Datum: North American 1983

1:500

**Exhibit "B" to VP100588**  
Lot 61, DL 4047, CD, Plan 18801



**CITY OF PRINCE GEORGE**