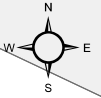


A



Vancouver St

PCL C

Rezone from RM7: High-Rise Residential to  
C7: Transitional Commercial

PCL B



PCL A

PCL D

PCL 1

PCL

8th Ave

 Subject Parcel  
 Parcel

0 2.5 5 10 15 Meters

Coordinate System: NAD 1983 UTM Zone 10N  
Projection: Transverse Mercator  
Datum: North American 1983

1:400

### Appendix "A" to Bylaw No. 9192

Parcel D (Being a Consolidation of Lots 21 and 22, See CA8145152),  
Block 181, DL 343, CD, Plan 1268

