

Vary Section 10.1.4 1. of City of Prince George Zoning Bylaw No. 7850, 2007
to reduce the minimum lot width from 20.0 m to 15.24 m for proposed Lot A and Lot B.

Charella Dr

15.24 m

1

Proposed Lot A





Proposed Lot B

6

1

7

8

-  Subject Parcel
-  Proposed Subdivision
-  Dwelling
-  Parcel

0 5 10 20 Meters
Coordinate System: NAD 1983 UTM Zone 10N
Projection: Transverse Mercator
Datum: North American 1983
1:1,000

Exhibit "A" to VP100585
Lot 1, DL 9261, CD, Plan 15467

 **CITY OF PRINCE GEORGE**