

15th Ave


1


Rezone from C2: Regional Commercial to C2c: Regional Commercial




Victoria St

Redwood St

 Subject Parcel

 Parcel

 Highway

0 50 100 200 300 400 Meters

Coordinate System: NAD 1983 UTM Zone 10N
 Projection: Transverse Mercator
 Datum: North American 1983

1:600

Appendix "A" to Bylaw No. 9189
 Lot 1, DL 343, CD, Plan 22956

