



14





13

12

Vary Section 10.2.5 6. to reduce the side yard setback from 1.2 m to 0.6 m

0.6m

Moncton Cres

-  Subject Parcel
-  Existing Dwelling
-  Proposed Carport
-  Parcel

0 50 100 200 300 400 Meters
Coordinate System: NAD 1983 UTM Zone 10N
Projection: Transverse Mercator
Datum: North American 1983

1:250

Exhibit "A" to VP100580
Lot 13, DL 754, CD, Plan 22200

 **CITY OF PRINCE GEORGE**