






-  Subject Area
-  Bylaw 7850
-  Parcel
-  Highway
-  PG City Boundary

0 50 100 200 300 400 Meters  
 Coordinate System: NAD 1983 UTM Zone 10N  
 Projection: Transverse Mercator  
 Datum: North American 1983  
 1:10,000

**Location and Zoning Map**