



28%

22%

22%

31%

32%

34%






35%

33%

27%

36%

23%

-  Existing Residence
-  Existing Garage
-  Proposed Addition
-  Proposed Deck
-  Parcel

0 50 100 200 300 400 Meters  
Coordinate System: NAD 1983 UTM Zone 10N  
Projection: Transverse Mercator  
Datum: North American 1983

1:750

**Supporting Document to VP100575**  
Lot B, DL 4048, CD, Plan EPP50760

