

READ A THIRD TIME THIS

DAY OF

, 2020.

Third reading passed by a
eligible to vote.

decision of Members of City Council present and

ADOPTED THIS

DAY OF

2020,

BY A

DECISION OF ALL MEMBERS OF CITY COUNCIL PRESENT AND

ELIGIBLE TO VOTE.

MAYOR

CORPORATE OFFICER

11

10



5TH AVE

20

PCL A

19

Rezone from RM5: Multiple Residential to
C8: Commercial Conversion

18

ALWARD ST

17




16

5

15

6

PCL B

-  Highway
-  PG City Boundary
-  Subject Parcel

0 50 100 200 300 400 Meters
 Coordinate System: NAD 1983 UTM Zone 10N
 Projection: Transverse Mercator
 Datum: North American 1983
 1:350

Appendix "A" to Bylaw No. 9100

Parcel A (Being a consolidation of Lots 1-4, see CA4518199), Block 67, DL 343, CD, Plan 1268

