

Peter Rd

Hart Highway Frontage Rd


Chief Lake Rd
Chief Lake Frontage Rd


97


- 8263
- 8249
- 8241
- 8225
- 8223
- 8213
- 8211
- 8189
- 8187

- 8252
- 8230
- 8208

- 8329
- 8257
- 8223
- 8191

 Subject Parcel

 Notification Parcels

 Parcel

0 10 20 30 Meters

Coordinate System: NAD 1983 UTM Zone 10N
Projection: Transverse Mercator
Datum: North American 1983

Exhibit "A" to CP100226
Lot A, DL 2424, CD, Plan 19109



1:1,250