





-  Subject Parcel
-  Rezone from AF: Agriculture and Forestry to AR1: Rural Residential
-  Rezone from AF: Agriculture and Forestry to AR2: Rural Residential
-  Parcel

0 10 20 30 Meters

Coordinate System: NAD 1983 UTM Zone 10N  
Projection: Transverse Mercator  
Datum: North American 1983

1:5,000

### Appendix "A" to Bylaw No. 9591

Lot 1, DL 4030, CD, Plan 30943

