







Foothills Blvd

Cranbrook Hill Rd

-  Subject Parcel
-  Rezone from AF: Agriculture and Forestry to AR2: Rural Residential
-  Rezone from AG: Greenbelt to AR2: Rural Residential
-  Rezone from AF: Agriculture and Forestry to AG: Greenbelt
-  Remain AG: Greenbelt
-  Parcel

0 10 20 30 Meters

Coordinate System: NAD 1983 UTM Zone 10N
Projection: Transverse Mercator
Datum: North American 1983

1:5,000

Appendix "A" to Bylaw No. 9552

DL 10223, CD, Except Plan 16496

