





Foothills Blvd

Cranbrook Hill Rd

-  Subject Parcel
-  Amend Schedule 12 - Future Land Use Plan by re-designating from Rural Resource to Rural
-  Remain Rural Resource
-  Parcel

0 10 20 30 Meters

Coordinate System: NAD 1983 UTM Zone 10N
Projection: Transverse Mercator
Datum: North American 1983

1:5,000

Appendix "A" to Bylaw No. 9551

DL 10223, CD, Except Plan 16496

