

1

2




1


1

Rezone from C5: Visitor Commercial to C6: Highway Commercial

Ford Ave



 Subject Parcel
 Parcel
 Highway



Coordinate System: NAD 1983 UTM Zone 10N
Projection: Transverse Mercator
Datum: North American 1983

1:500

Appendix "A" to Bylaw No. 9577

Lot 1, DL 913, CD, Plan 29654, Except Plan 29773

