




Rezoned from C6l: Highway Commercial to C6lc: Highway Commercial

-  Subject Parcel
-  Highway
-  PG City Boundary

0 50 100 200 300 400 Meters  
 Coordinate System: NAD 1983 UTM Zone 10N  
 Projection: Transverse Mercator  
 Datum: North American 1983  
 1:1,250

**Appendix "A" to Bylaw No. 9093**  
 Lot A, DL 750, CD, Plan 23849

