




Kelly St

 Subject Parcels  
 Road to be Closed  
 Parcel

0 10 20 30 Meters  
 Coordinate System: NAD 1983 UTM Zone 10N  
 Projection: Transverse Mercator  
 Datum: North American 1983  
 1:500

**Appendix "A" to Bylaw No. 9574, 2025**

Lot A, DL 938, CD, Plan 16457 Lot  
1, DL 938, CD, Plan 16618

