







Amend Schedule B-6 by re-designating the subject area from Light Industrial to Community Facility.

-  Subject Area
-  Parcel
-  Highway
-  PG City Boundary

0 5 10 20 Meters  
Coordinate System: NAD 1983 UTM Zone 10N  
Projection: Transverse Mercator  
Datum: North American 1983  
1:1,250

**Appendix "A" to Bylaw No. 9085**  
Lot 1,2,3,4,5 and 6, DL 343, CD, Plan PGP43265  
Parcel 1, DL 343, CD, PlanPGP41989 and Parcel 1, DL 343, CD, 34353

