







-  Subject Parcels
-  Amend Schedule B-6 Future Land Use by re-designating from Service Commercial to Neighbourhood Corridor
-  Remain Service Commercial
-  Remain Neighbourhood Residential
-  Parcel
-  Highway

0 10 20 30 Meters

Coordinate System: NAD 1983 UTM Zone 10N
Projection: Transverse Mercator
Datum: North American 1983

1:1,750

Appendix "A" to Bylaw No. 9549

Parcel B (04455), DL 4039, CD, Except Plans H226,28088, 28628, 29887,
30133, PGP37486, PGP39527, PGP43199, PGP43200 and PGP43805
Lot 1, DL4039, CD, Plan PGP43805 Lot 2, DL4039, CD, Plan PGP43805

