
Subject: FW: OCP Public Meeting
Attachments: Old OCP Lower Hart.pdf; New OCP highlited.pdf

From: James Wylie **Redacted**
Sent: Wednesday, March 19, 2025 9:01 AM
To: Mayor and Council <mayorandcouncil@princegeorge.ca>; cityclerk <cityclerk@princegeorge.ca>
Subject: OCP Public Meeting

You don't often get email from

Redacted

Hello,

I am a landowner and resident of the City.

I hope to speak at this evening's meeting in support of the complaint being voiced by Will Dong.

I will speak to more general concerns regarding the reclassification of the area I have cross-hatched on the attached copy of the OCP map.

I also attach the old OCP map of this area which gives a better feel for its topography.

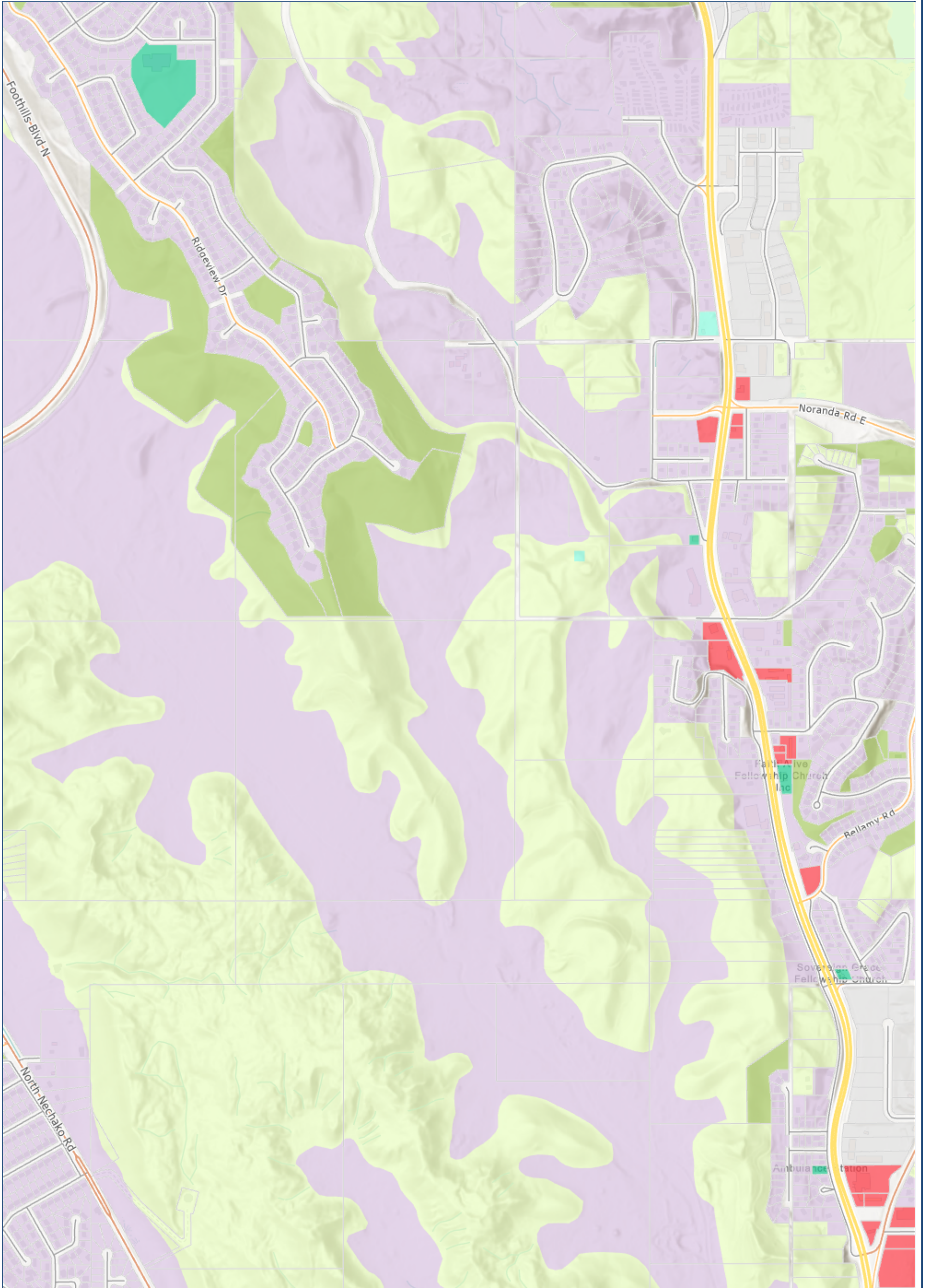
Thankyou,

James Wylie

4808 Shamrock Rd

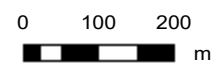
This email originated from outside the organization. Do not click on links or open attachments unless you recognize and trust the sender and know the content is safe.

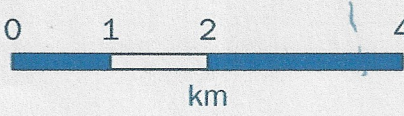

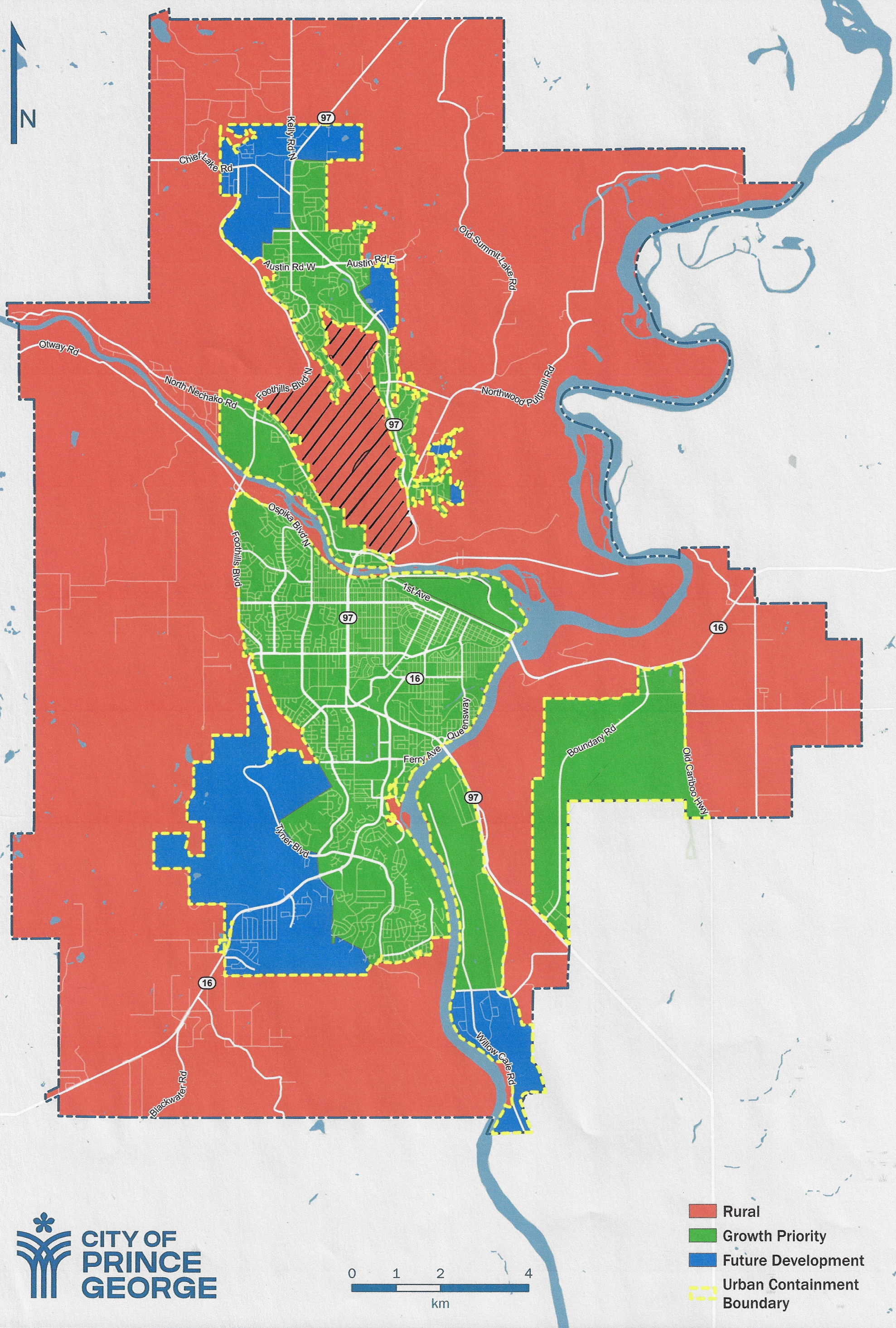
Map Title



Notes:

This map is a user generated static output from an Internet mapping site and is for reference only. Data layers that appear on this map may or may not be accurate, current, or otherwise reliable. This map should not be used for: navigation, a plan of survey, routes, nor locations.





- Rural
- Growth Priority
- Future Development
- Urban Containment Boundary