











-  Subject Parcel
-  Amended Area
-  Amend Schedule B-6 by re-designating from Rural Resource to Business District, Light Industrial
-  Amend Schedule B-6 by re-designating from Business District, Light Industrial to Rural Resource
-  Amend Schedule B-6 by re-designating from Rural Resource to Utility
-  Remain Business District, Light Industrial
-  Remain Rural Resource
-  Remain Utility
-  Parcel
-  Highway

0 10 20 30 Meters

Coordinate System: NAD 1983 UTM Zone 10N
 Projection: Transverse Mercator
 Datum: North American 1983

1:7,400

Exhibit "A"

Lot 1 Except: Part Subdivided by Plan BCP12745, DL 955 CD Plan PGP39143

