







Fraser River

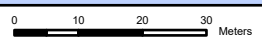
Pickering Rd

342 Guay Rd 616 880

1211 1325 1393 1820 1909 Gunn Rd

Boundary Rd

-  Subject Parcel
-  Notification Parcels
-  Parcel
-  Highway



Coordinate System: NAD 1983 UTM Zone 10N  
Projection: Transverse Mercator  
Datum: North American 1983

1:12,500

### Exhibit "A" to CP100212

Lot 1 Except: Part Subdivided by Plan BCP12745, DL 955 CD Plan PGP39143

