





-  Subject Parcels
-  Bylaw 7850
-  Highway
-  Parcel

0 50 100 150 Meters

Coordinate System: NAD 1983 UTM Zone 10N
 Projection: Transverse Mercator
 Datum: North American 1983

1:5,000

Location and Zoning Map

