





-  Subject Parcel
-  Bylaw 7850
-  Highway
-  Parcel

0 50 100 150 Meters
 Coordinate System: NAD 1983 UTM Zone 10N
 Projection: Transverse Mercator
 Datum: North American 1983

Location and Zoning Map



1:4,500