






-  Subject Parcel
-  Amend Schedule B-6 Future Land Use by re-designating from Neighbourhood Residential to Neighbourhood Corridor
-  Remain Neighbourhood Residential
-  Parcel



Coordinate System: NAD 1983 UTM Zone 10N
 Projection: Transverse Mercator
 Datum: North American 1983

1:1,300

Appendix "A" to Bylaw No. 9445

Lot 1, DL 1605, CD, Plan 30863 Except Plans 34562, PGP38585 PGP41824
 PGP46265, PGP46269, BCP25534, BCP36464, EPP41947 and EPP131558

