



B

Rezone from M3: Business Industrial to M2: General Industrial





16


17

97

Knell Rd

Knell Rd E

-  Subject Area
-  Subject Parcels
-  Parcel
-  Highway



Coordinate System: NAD 1983 UTM Zone 10N  
Projection: Transverse Mercator  
Datum: North American 1983

1:650

### Appendix "A" to Bylaw No. 9501

Lot 16, DL 4039, CD, Plan 27675  
Lot 17, DL 4039, CD, Plan 27675

