

4. That this Bylaw may be cited for all purposes as "City of Prince George Zoning Bylaw No. 7850, 2007, Amendment Bylaw No. 9514, 2024".

READ A FIRST TIME THIS DAY OF , 2024.

READ A SECOND TIME THIS DAY OF , 2024.

First two readings passed by a decision of Members of City Council present and eligible to vote.

READ A THIRD TIME THIS DAY OF , 2024.

Third reading passed by a decision of Members of City Council present and eligible to vote.

Certified correct as passed third reading this day of , 2024.

CORPORATE OFFICER OF
THE CITY OF PRINCE GEORGE

APPROVED BY THE MINISTER OF TRANSPORTATION AND INFRASTRUCTURE PURSUANT TO THE PROVISIONS OF SECTION 52(3)(a) OF THE *TRANSPORTATION ACT*.

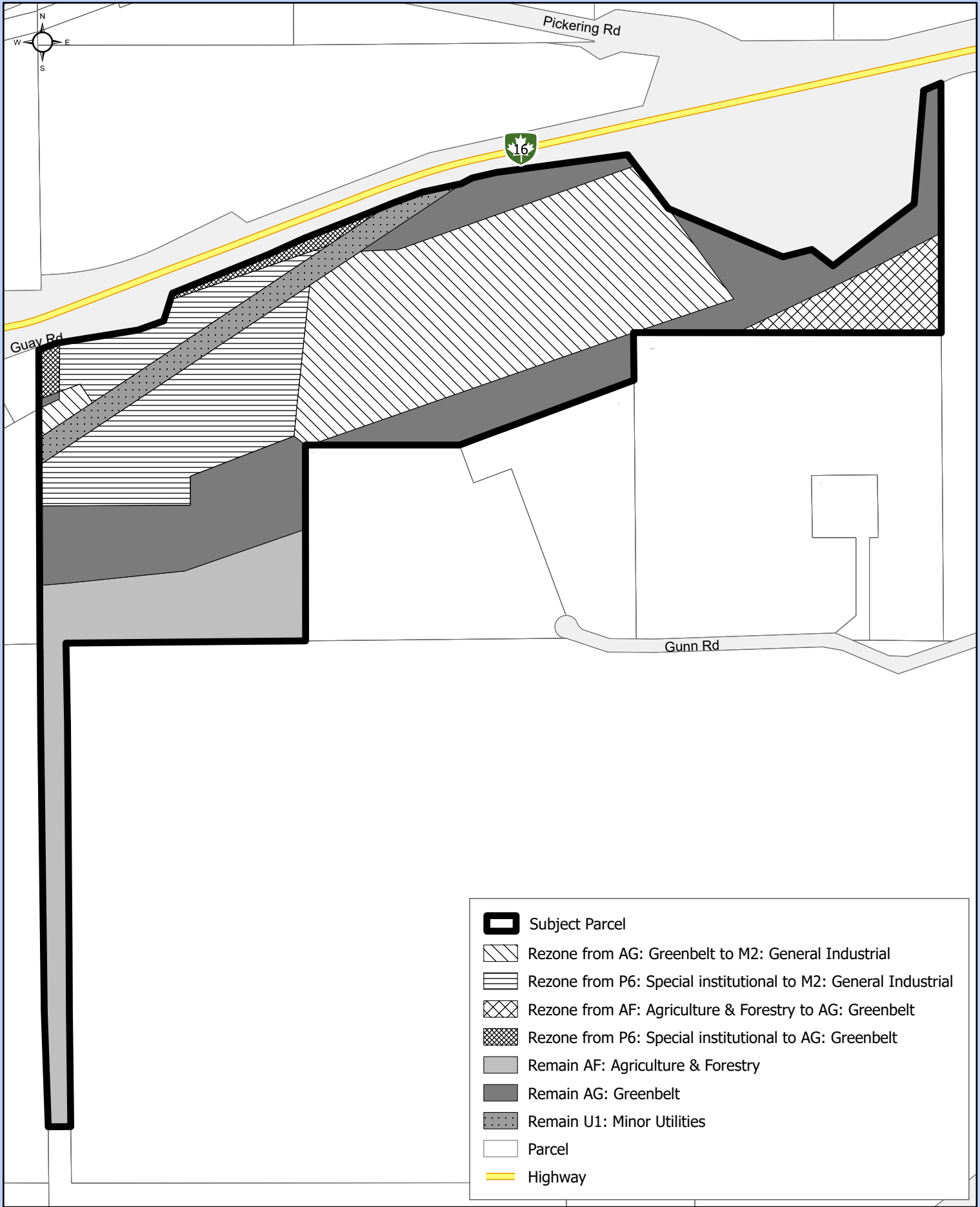
THIS DAY OF , 2024.











for MINISTER OF TRANSPORTATION
AND INFRASTRUCTURE

ADOPTED THIS DAY OF , 2024,
BY A DECISION OF ALL MEMBERS OF CITY COUNCIL PRESENT AND
ELIGIBLE TO VOTE.

MAYOR

CORPORATE OFFICER



-  Subject Parcel
-  Rezone from AG: Greenbelt to M2: General Industrial
-  Rezone from P6: Special institutional to M2: General Industrial
-  Rezone from AF: Agriculture & Forestry to AG: Greenbelt
-  Rezone from P6: Special institutional to AG: Greenbelt
-  Remain AF: Agriculture & Forestry
-  Remain AG: Greenbelt
-  Remain U1: Minor Utilities
-  Parcel
-  Highway

0 10 20 30 Meters
 Coordinate System: NAD 1983 UTM Zone 10N
 Projection: Transverse Mercator
 Datum: North American 1983

Appendix "A" to Bylaw No. 9514

Lot 1 Except: Part Subdivided by Plan BCP12745, DL 955 CD Plan PGP39143



1:7,250