











-  Subject Parcel
-  Rezone from AG: Greenbelt to M2: General Industrial
-  Rezone from P6: Special institutional to M2: General Industrial
-  Rezone from AF: Agriculture & Forestry to AG: Greenbelt
-  Rezone from P6: Special institutional to AG: Greenbelt
-  Remain AF: Agriculture & Forestry
-  Remain AG: Greenbelt
-  Remain U1: Minor Utilities
-  Parcel
-  Highway

0 10 20 30 Meters

Coordinate System: NAD 1983 UTM Zone 10N  
 Projection: Transverse Mercator  
 Datum: North American 1983

1:7,250

**Appendix "A" to Bylaw No. 9514**

Lot 1 Except: Part Subdivided by Plan BCP12745, DL 955 CD Plan PGP39143

