





-  Subject Parcel
-  Restrictive Covenant Area
-  Parcel
-  Highway

0 10 20 30 Meters

Coordinate System: NAD 1983 UTM Zone 10N
Projection: Transverse Mercator
Datum: North American 1983

1:3,000

Exhibit "A" to RC000026
Lot A, DL 632, CD, Plan PGP48073

