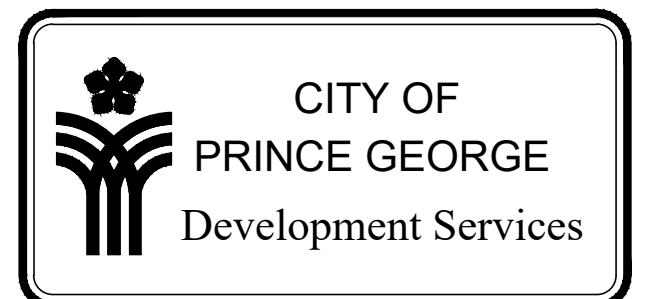



LEGEND	
EXISTING	
	EX. IP's & ISM's
	EX. LEGAL LINE
	EX. LEGAL R.O.W. & EASEMENT
	EX. SANITARY & MANHOLE
	EX. STORM & MANHOLE
	EX. SINGLE & DOUBLE CATCHBASIN c/w CB LEADS
	EX. CATCHBASIN MANHOLE
	EX. CULVERT
	EX. FIRE HYDRANT & VALVE ASSEMBLY
	EX. WATERMAIN & VALVE
	EX. BLOW-OFF ASSEMBLY
	EX. CURB STOP
	EX. ROAD & SIDEWALK
	EX. ROAD SIGN(S)
	EX. SHOULDER
	EX. TOP OF SLOPE
	EX. TOE OF SLOPE
	EX. DITCH or SWALE
	EX. UNDERGROUND LINES
	EX. L.P.T.S, SERVICE VAULTS & JUNCTION BOXES
	EX. STREET LIGHTING
	EX. GAS MAIN
PROPOSED	
	PR. DEV. BOUNDARY
	PR. LEGAL LINE
	PR. LEGAL R.O.W. & EASEMENT
	PR. SANITARY & MANHOLE
	PR. STORM & MANHOLE
	PR. SINGLE & DOUBLE CATCHBASIN c/w CB LEADS
	PR. SUBDRAIN
	PR. CATCHBASIN MANHOLE
	PR. CULVERT
	PR. DITCH or SWALE
	PR. FIRE HYDRANT & VALVE ASSEMBLY
	PR. WATERMAIN & VALVE
	PR. GRAVEL SHOULDER
	PR. ASPHALT
	PR. CURB & SIDEWALK
	PR. ROAD SIGN(S)
	PR. ROAD DEDICATION TO BE CLOSED
	CONSOLIDATE WITH COPG LOT 24
	PR. RUSTIC TRAIL
	PR. CATCHMENT AREA

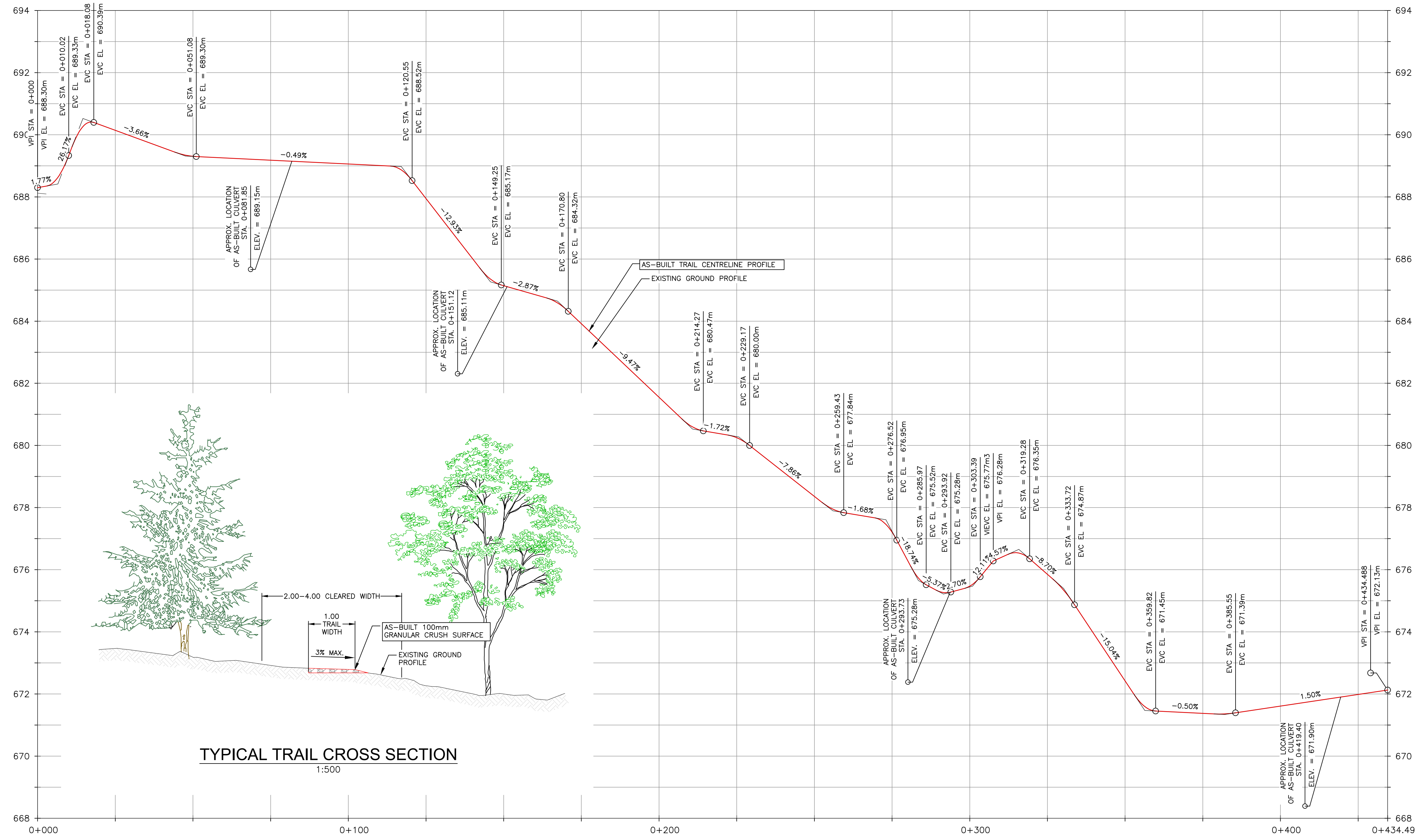
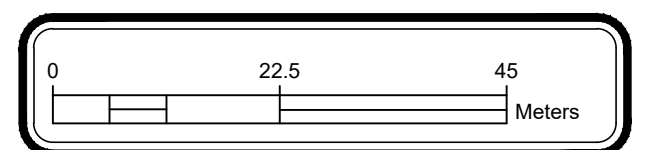
ISSUED FOR CONSTRUCTION



CONSULTANTS PROJECT No.: 1432-11	
DRAWN: AM	
CHECKED: JRB	
ENGINEER: JRB	
DATE: 01/03/24	
SCALE: HORZ. 1:500	
SCALE: VERT. 1:50	

RIDGECREST DEVELOPMENT GROUP
 EASTVIEW ST. EXTENSION
 24 LOT SUBDIVISION
 RUSTIC TRAIL
 SURFACE WORKS PLAN & PROFILE
 STA 0+000 TO 0+435

DRAWING No.
C104



TYPICAL TRAIL CROSS SECTION
 1:50

RUSTIC TRAIL SURFACE WORKS PLAN & PROFILE
 1:750

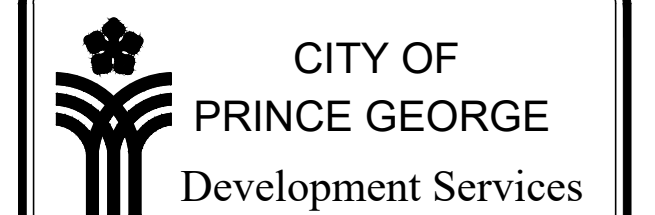

C:\Jobs_Files\1432\1432 - 657190 BC Ltd - Mc Gowan\11 - Eastview Extension & Road Closure\02 - Design\03 - CAD Files\1432-11_BSE.dwg (3/3)

THIS DRAWING, AS AN INSTRUMENT OF SERVICE, IS THE PROPERTY OF L&M ENGINEERING LIMITED AND MAY NOT BE REPRODUCED WITHOUT WRITTEN PERMISSION OF SAME AND UNLESS THE REPRODUCTION CARRIES THEIR NAME. ALL DESIGNS AND OTHER INFORMATION SHOWN ON THIS DRAWING ARE FOR USE ON THE SPECIFIED PROJECT ONLY AND SHALL NOT BE USED OTHERWISE WITHOUT WRITTEN PERMISSION OF L&M ENGINEERING LIMITED.

LEGEND

NO.	DATE (D/M/Y)	REVISION	BY
5	23/08/24	ISSUED FOR TRAIL AS-BUILT	MR
4	25/07/24	ISSUED FOR CONSTRUCTION	AM
3	25/07/24	RUSTIC TRAIL CULVERTS	AM
2	23/04/24	AS PER CITY COMMENTS/IFC	AM
1	25/07/24	ISSUED FOR REVIEW	AM

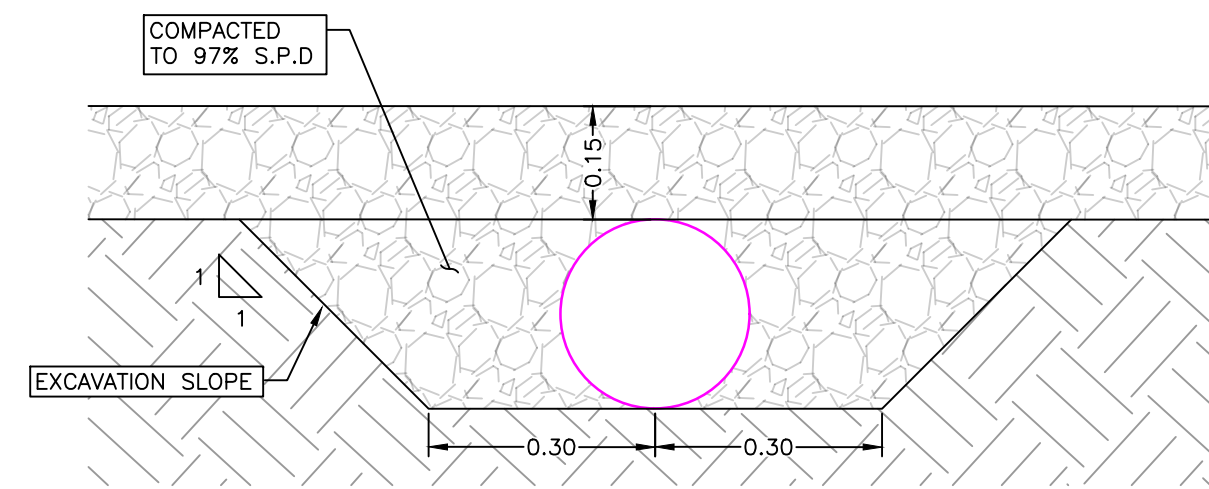
ISSUED FOR CONSTRUCTION



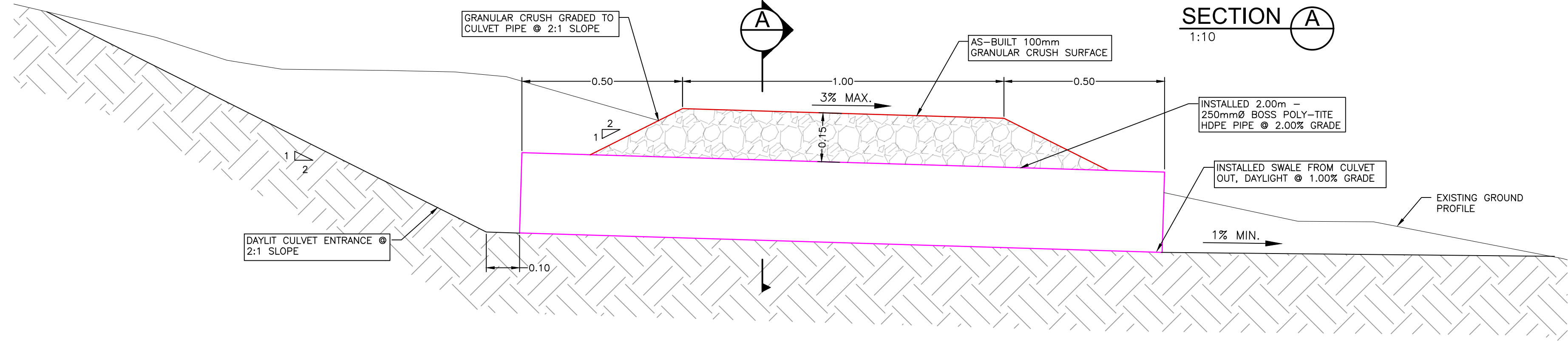
CONSULTANTS PROJECT No.: 1432-11	
DRAWN: AM	
CHECKED: JRB	
ENGINEER: JRB	
DATE: 25/07/24	
SCALES: HORZ. 1:500 SCALES: VERT. 1:50	

RIDGECREST DEVELOPMENT GROUP
EASTVIEW ST. EXTENSION
24 LOT SUBDIVISION
RUSTIC TRAIL CULVERTS
CROSS-SECTIONS & DETAIL

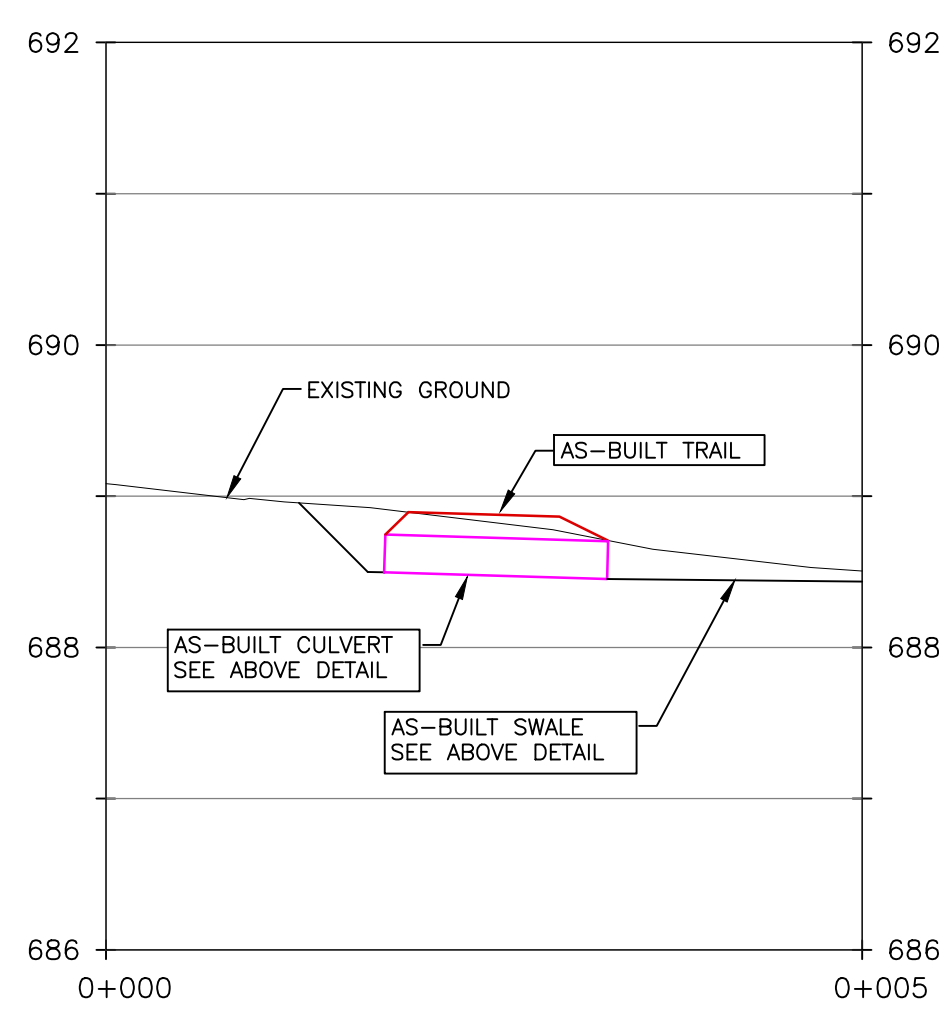
DRAWING No.
XS-05



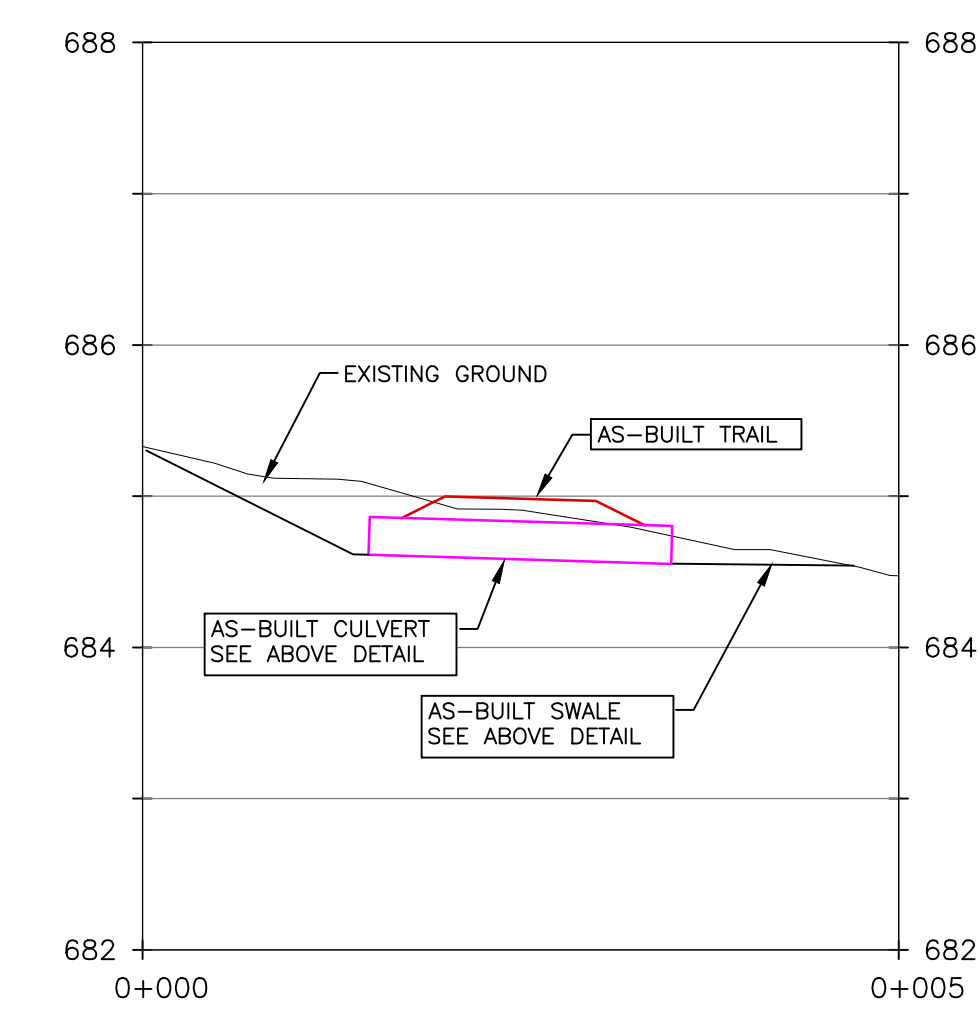
SECTION A
1:10



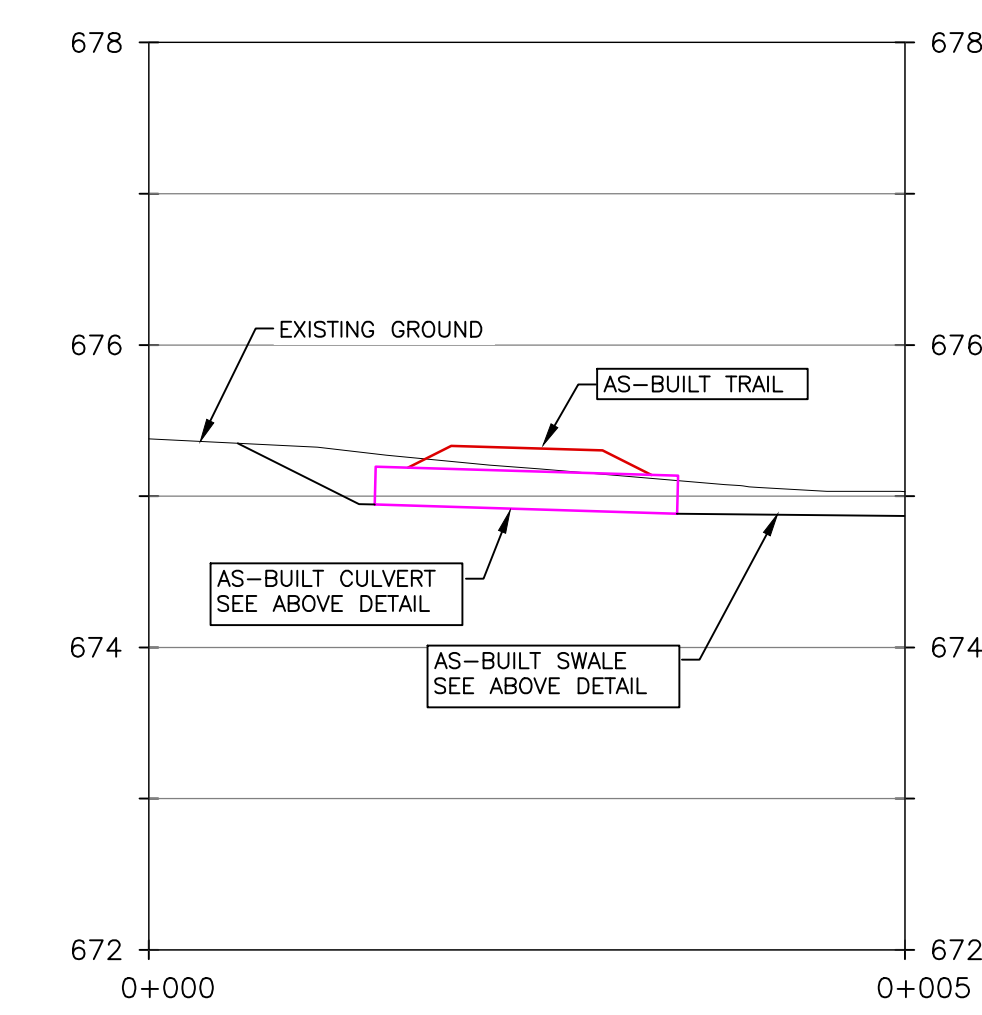
TYPICAL RUSTIC TRAIL CULVERT DETAIL
1:10



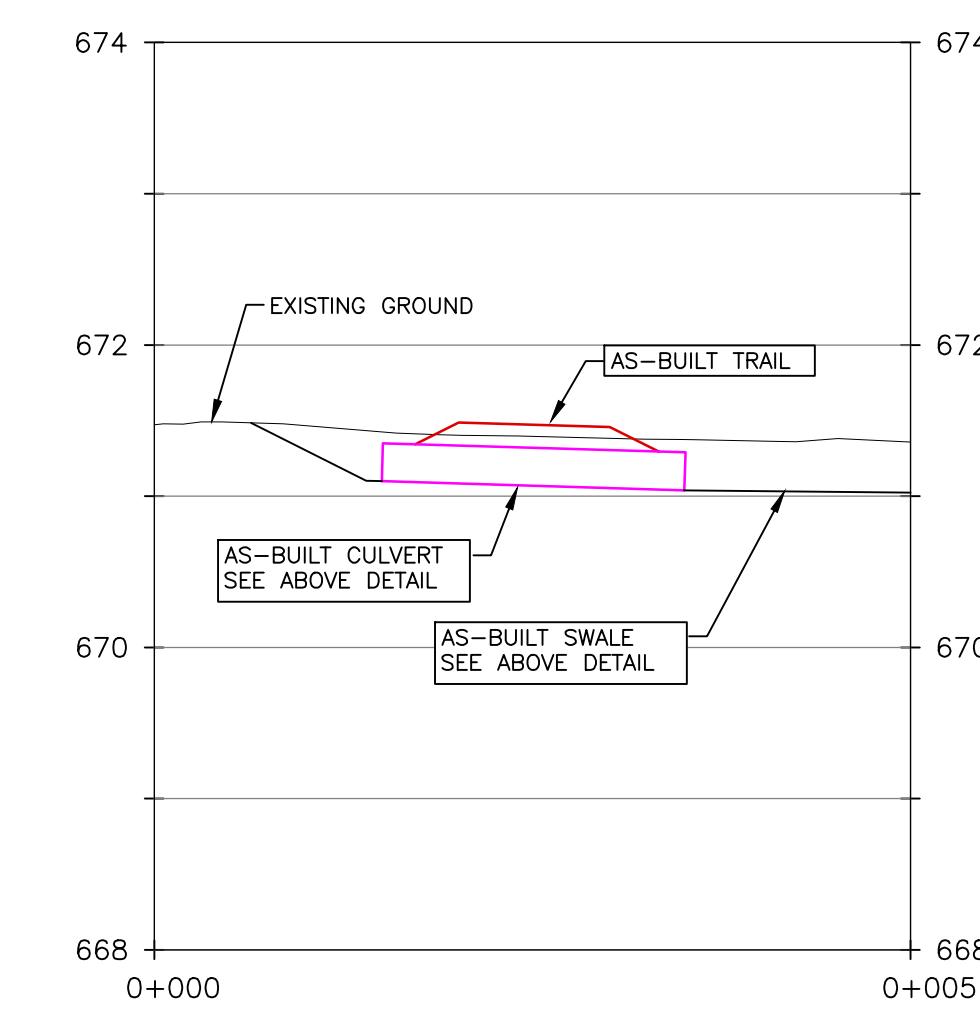
SECTION 1
1:50
AB104



SECTION 2
1:50
AB104



SECTION 3
1:50
AB104



SECTION 4
1:50
AB104

C:\Jobs_Files\1432\1432 - 657180 BC Ltd - Mo. Column\11 - Eastview Extension & Road Closure\02 - Design\03 - CAD Files\XS05 - 1432-11_BSE.dwg