



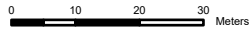


-  Subject Parcel
-  Rezone from RS2: Single Residential to RM5: Multiple Residential
-  Remain RS2: Single Residential
-  Parcel



Coordinate System: NAD 1983 UTM Zone 10N
Projection: Transverse Mercator
Datum: North American 1983

1:1,300

Appendix "A" to Bylaw No. 9446

Lot 1, DL 1605, CD, Plan 30863 Except Plans 34562, PGP38585 PGP41824
PGP46265, PGP46269, BCP25534, BCP36464, EPP41947 and EPP131558

