



READ A THIRD TIME THIS

Third reading passed by a  
eligible to vote.

DAY OF \_\_\_\_\_, 2024.  
decision of Members of City Council present  
and

ADOPTED THIS

BY A

ELIGIBLE TO VOTE.

DAY OF

DECISION OF ALL MEMBERS OF CITY COUNCIL PRESENT AND

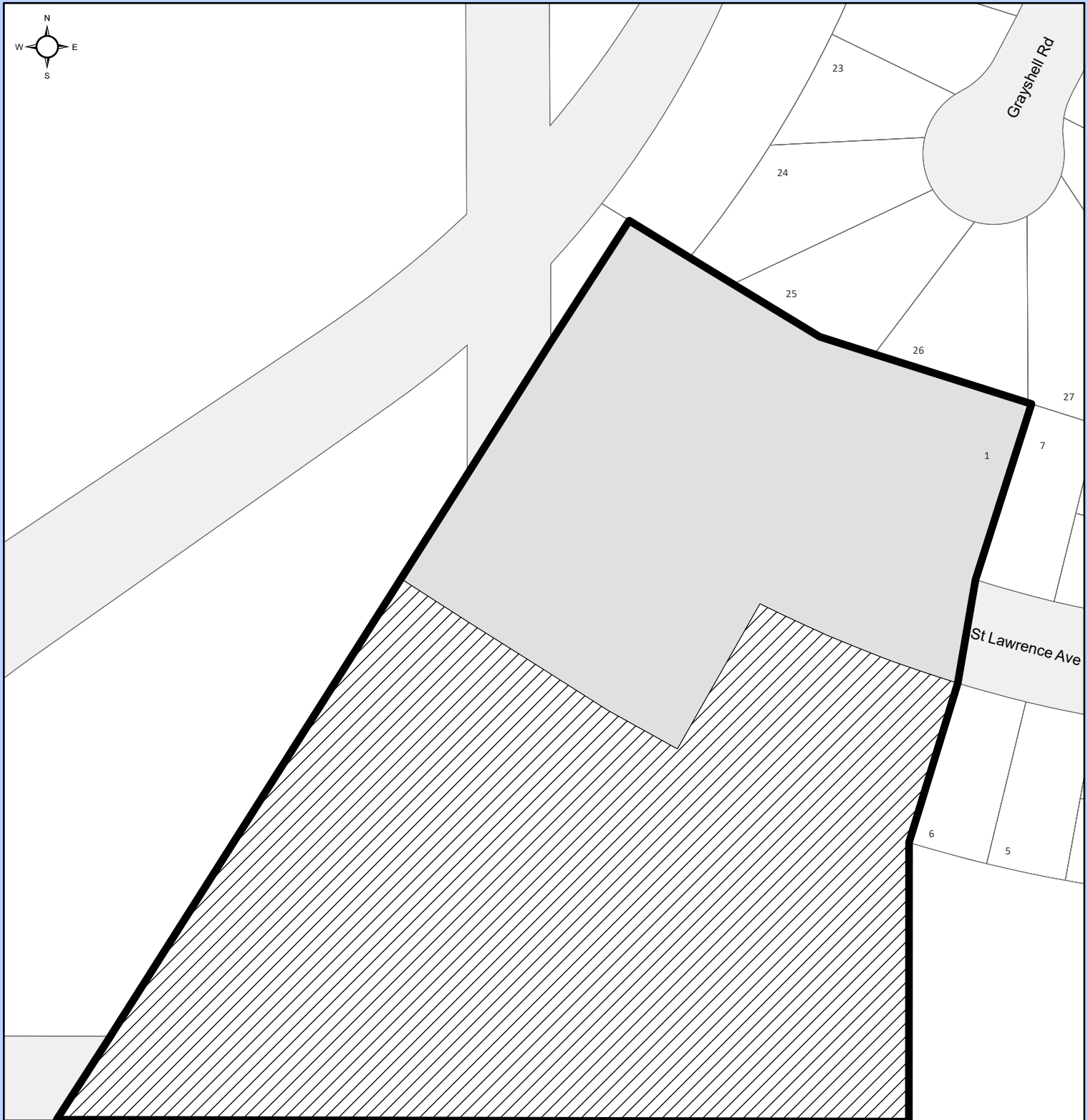
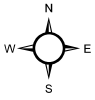
, 2024,





---


MAYOR

---

CORPORATE OFFICER



-  Subject Parcel
-  Amend Schedule B-6 Future Land Use by re-designating from Neighbourhood Residential to Neighbourhood Corridor
-  Remain Neighbourhood Residential
-  Parcel



Coordinate System: NAD 1983 UTM Zone 10N  
 Projection: Transverse Mercator  
 Datum: North American 1983

1:1,300

**Appendix "A" to Bylaw No. 9445**

Lot 1, DL 1605, CD, Plan 30863 Except Plans 34562, PGP38585 PGP41824  
 PGP46265, PGP46269, BCP25534, BCP36464, EPP41947 and EPP131558

