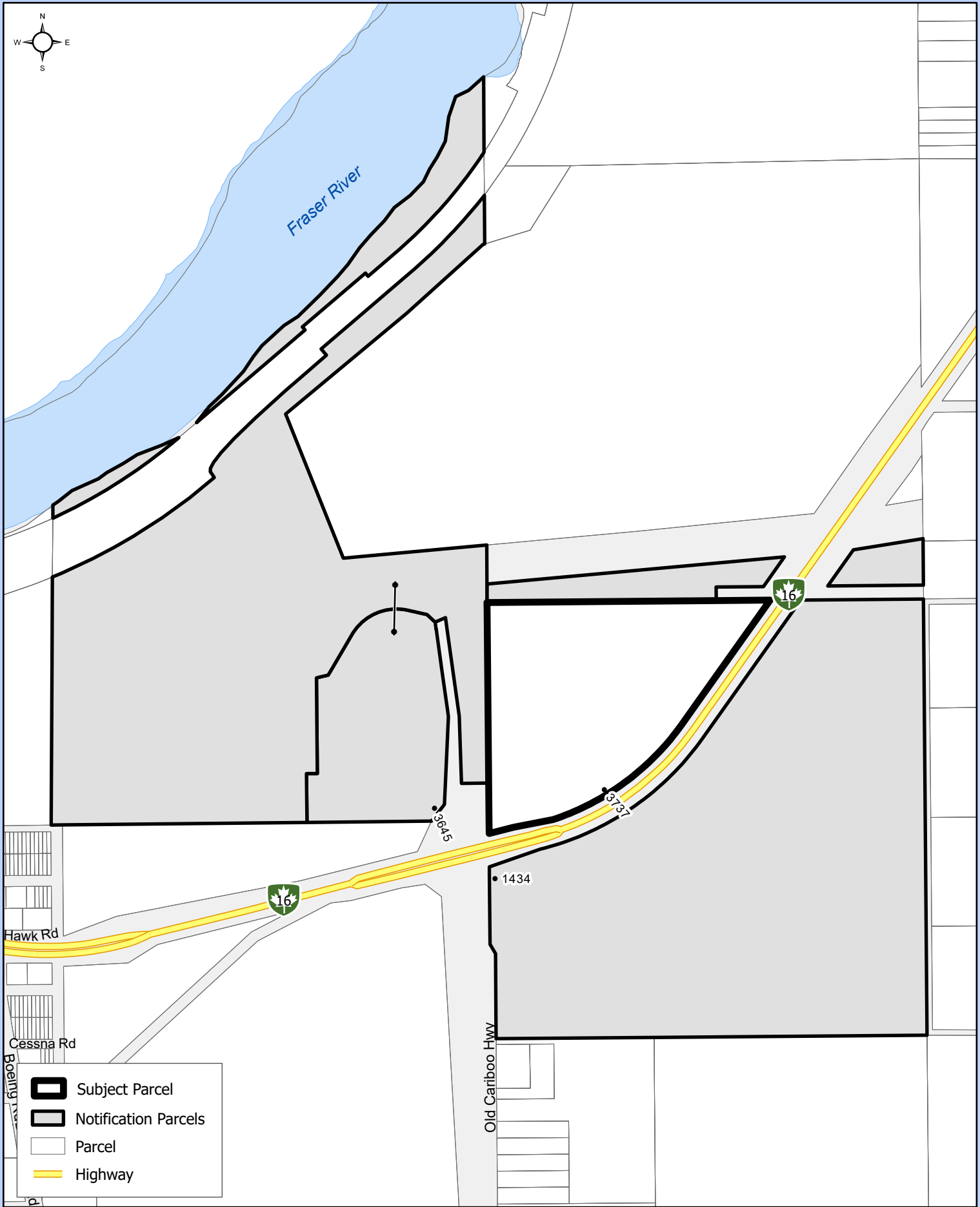






Fraser River



-  Subject Parcel
-  Notification Parcels
-  Parcel
-  Highway

0 10 20 30 Meters
 Coordinate System: NAD 1983 UTM Zone 10N
 Projection: Transverse Mercator
 Datum: North American 1983

1:9,000

Exhibit "B" to RC000026
 Lot A, DL 632, CD, Plan PGP48073

