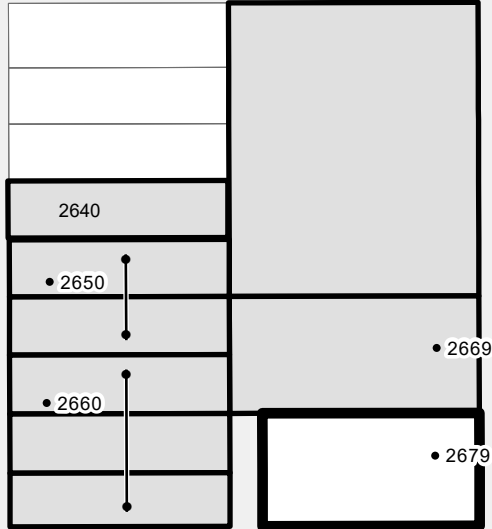








La Salle Ave



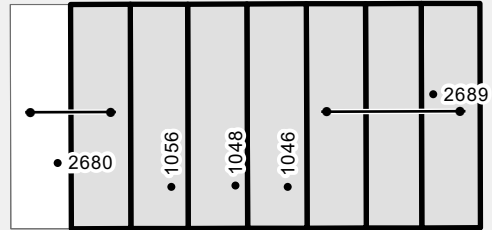
Queensway



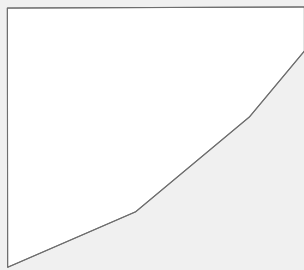
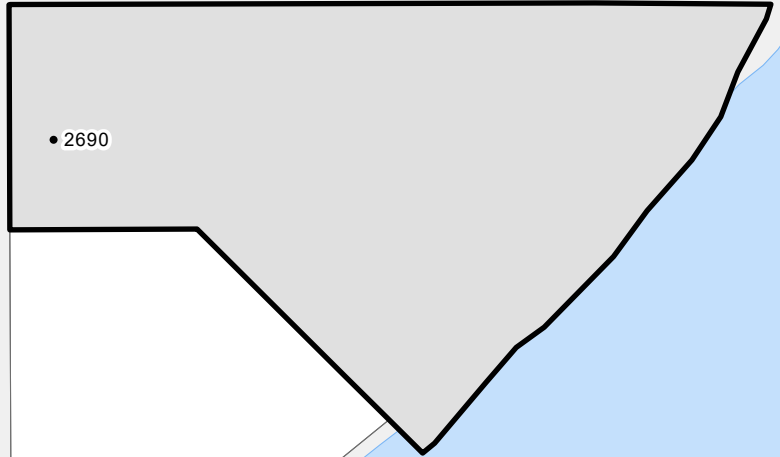
Inlander St






Jasper St



Village Ave



Houston Lane

-  Subject Parcel
-  Notification Parcels
-  Parcel

0 10 20 30 Meters

Coordinate System: NAD 1983 UTM Zone 10N
Projection: Transverse Mercator
Datum: North American 1983

1:1,297

Notification Map

Parcel B (Being A Consolidation Of Lots 7 And 8, See CB976688),
Block 20, DL 933, CD, Plan 727

