

Jasper St

Hamilton Ave

Thapage Lane

La Salle Ave

Lillooet St

Kaslo St

Jasper St

• 1200

• 1155

• 1115

• 1065




• 2626

• 2630

• 2641

• 2647

• 2640

-  Subject Parcel
-  Notification Parcels
-  Parcel

0 10 20 30 Meters
 Coordinate System: NAD 1983 UTM Zone 10N
 Projection: Transverse Mercator
 Datum: North American 1983

Notification Map

PCL B (Being a consolidation of Lots 5 TO 8, See CB1119619), Block 12, DL 933, CD, Plan 727



1:1,350