




Rezone from RS2: Single Residential to RM3: Multiple Residential

La Salle Ave



 Subject Parcel

 Parcel



Coordinate System: NAD 1983 UTM Zone 10N
 Projection: Transverse Mercator
 Datum: North American 1983

Appendix "A" to Bylaw No. 9491

PCL B (Being a consolidation of Lots 5 TO 8, See CB1119619), Block 12, DL 933, CD, Plan 727

1:500

