








Castle Rd

A

-  Subject Parcel
-  Proposed Residence
-  Existing Residence to be Removed
-  Existing Outbuilding
-  Parcel
-  City Boundary



Coordinate System: NAD 1983 UTM Zone 10N
Projection: Transverse Mercator
Datum: North American 1983

1:1,000

Appendix "A" to AR100038

Lot A, DL 750, CD, Plan 16850

