

516400

516600



5974600

5974600

5974400

5974400

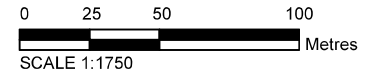
516400

516600

LHEIDLI T'ENNEH FIRST NATION
PROPOSED ADDITION TO RESERVE
PAGE 1 OF 3 - OVERVIEW

CARIBOO DISTRICT
 PROVINCE OF BRITISH COLUMBIA

LAT: 53°55'06" N LONG: 122°44'55" W
 PREPARED ON: JULY 4, 2023



SCALE 1:1750

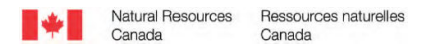
- N SGB Project: 2023 10 068
- Datum: NAD 1983
- Map Projection: Transverse Mercator
- UTM Zone: 10
- UTM Map Grid is in units of Metres.
- Image Source: City of Prince George
- Date of Imagery: May 27, 2020

Linework derived from the ParcelMapBC dataset as of 2023-06-23 © Land Title and Survey Authority of BC.

This is not a plan of survey. This map is illustrative only and is not to be used for defining boundaries. Administrative decisions should be based on legal documents and legal survey plans.

Legend
 Proposed Addition to Reserve

SURVEYOR GENERAL BRANCH
 BRITISH COLUMBIA REGIONAL OFFICE
 1501-1138 MELVILLE ST.
 VANCOUVER, BC



516200 516250 516300 516350



516200 516250 516300 516350

LHEIDLI T'ENNEH FIRST NATION
PROPOSED ADDITION TO RESERVE
PAGE 2 OF 3 - HOUSE OF ANCESTORS

CARIBOO DISTRICT
 PROVINCE OF BRITISH COLUMBIA

LAT: 53°55'06" N LONG: 122°44'55" W
 PREPARED ON: JULY 4, 2023



N SGB Project: 2023 10 068
 Datum: NAD 1983
 Map Projection: Transverse Mercator
 UTM Zone: 10
 UTM Map Grid is in units of Metres.
 Image Source: City of Prince George
 Date of Imagery: May 27, 2020

Linework derived from the ParcelMapBC dataset as of 2023-06-23 © Land Title and Survey Authority of BC.

This is not a plan of survey. This map is illustrative only and is not to be used for defining boundaries. Administrative decisions should be based on legal documents and legal survey plans.

Legend
 Proposed Addition to Reserve

SURVEYOR GENERAL BRANCH
 BRITISH COLUMBIA REGIONAL OFFICE
 1501-1138 MELVILLE ST,
 VANCOUVER, BC



5974500

5974450

5974500

5974450

5974400

516650

516700

516750



5974500

5974500

5974500

5974500

516650

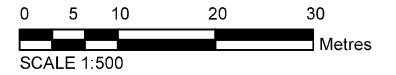
516700

516750

LHEIDLI T'ENNEH FIRST NATION
PROPOSED ADDITION TO RESERVE
PAGE 3 OF 3 - OFFICE BUILDING

CARIBOO DISTRICT
 PROVINCE OF BRITISH COLUMBIA

LAT: 53°55'06" N LONG: 122°44'55" W
 PREPARED ON: JULY 4, 2023



- N SGB Project: 2023 10 068
- Datum: NAD 1983
- Map Projection: Transverse Mercator
- UTM Zone: 10
- UTM Map Grid is in units of Metres.
- Image Source: City of Prince George
- Date of Imagery: May 27, 2020

Linework derived from the ParcelMapBC dataset as of 2023-06-23 © Land Title and Survey Authority of BC.

This is not a plan of survey. This map is illustrative only and is not to be used for defining boundaries. Administrative decisions should be based on legal documents and legal survey plans.

Legend
 Proposed Addition to Reserve

SURVEYOR GENERAL BRANCH
 BRITISH COLUMBIA REGIONAL OFFICE
 1501-1138 MELVILLE ST,
 VANCOUVER, BC

