




-  Subject Parcel
-  Parcel
-  Bylaw 7850

0 50 100 150 Meters
Coordinate System: NAD 1983 UTM Zone 10N
Projection: Transverse Mercator
Datum: North American 1983
1:5,000

Location and Zoning Map

