




-  Subject Parcel
-  Road Closure Area
-  Parcel



Coordinate System: NAD 1983 UTM Zone 10N
 Projection: Transverse Mercator
 Datum: North American 1983

1:6,500

Location Map

