

Map 1

Map 2

Map 3

Map 4

Map 5

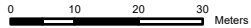
Map 6

Map 7

Map 8

Map 9

Map 10



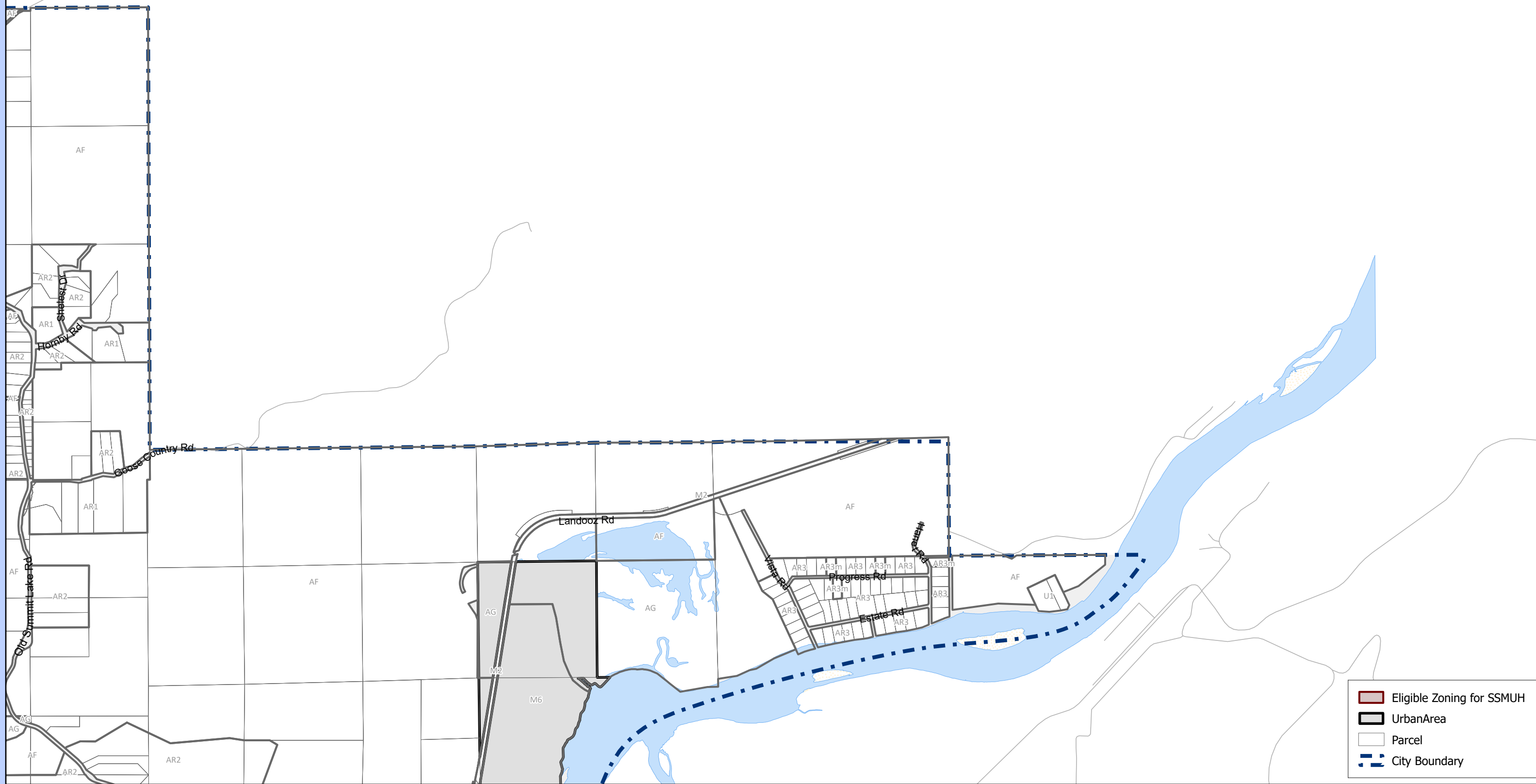
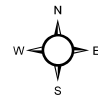
Coordinate System: NAD 1983 UTM Zone 10N
Projection: Transverse Mercator
Datum: North American 1983





1:125,000

Exhibit "B" to RZ100816

Index Map



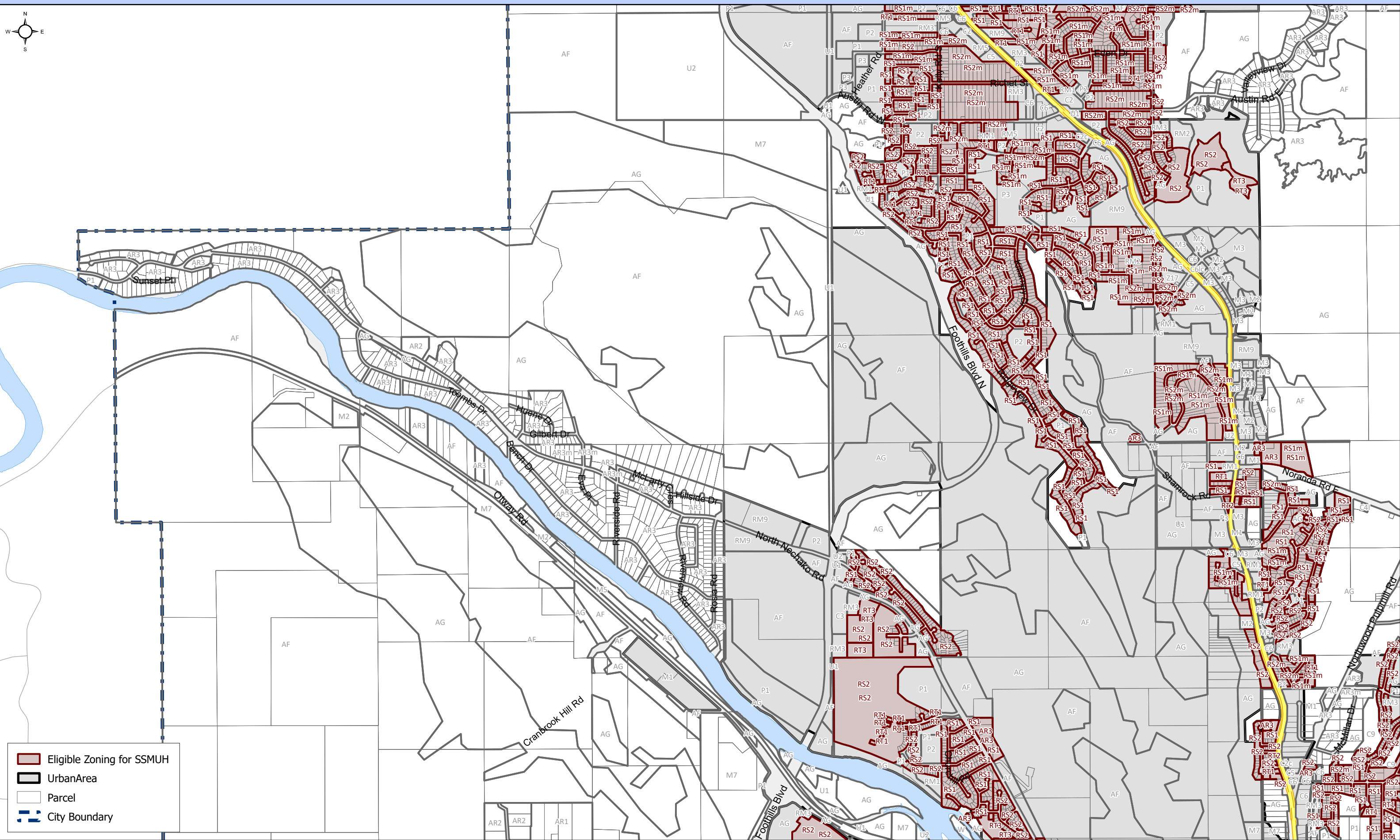
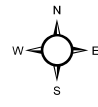


-  Eligible Zoning for SSMUH
-  UrbanArea
-  Parcel
-  City Boundary

0 10 20 30 Meters
 Coordinate System: NAD 1983 UTM Zone 10N
 Projection: Transverse Mercator
 Datum: North American 1983
 1:25,000

Exhibit "B" to RZ100816





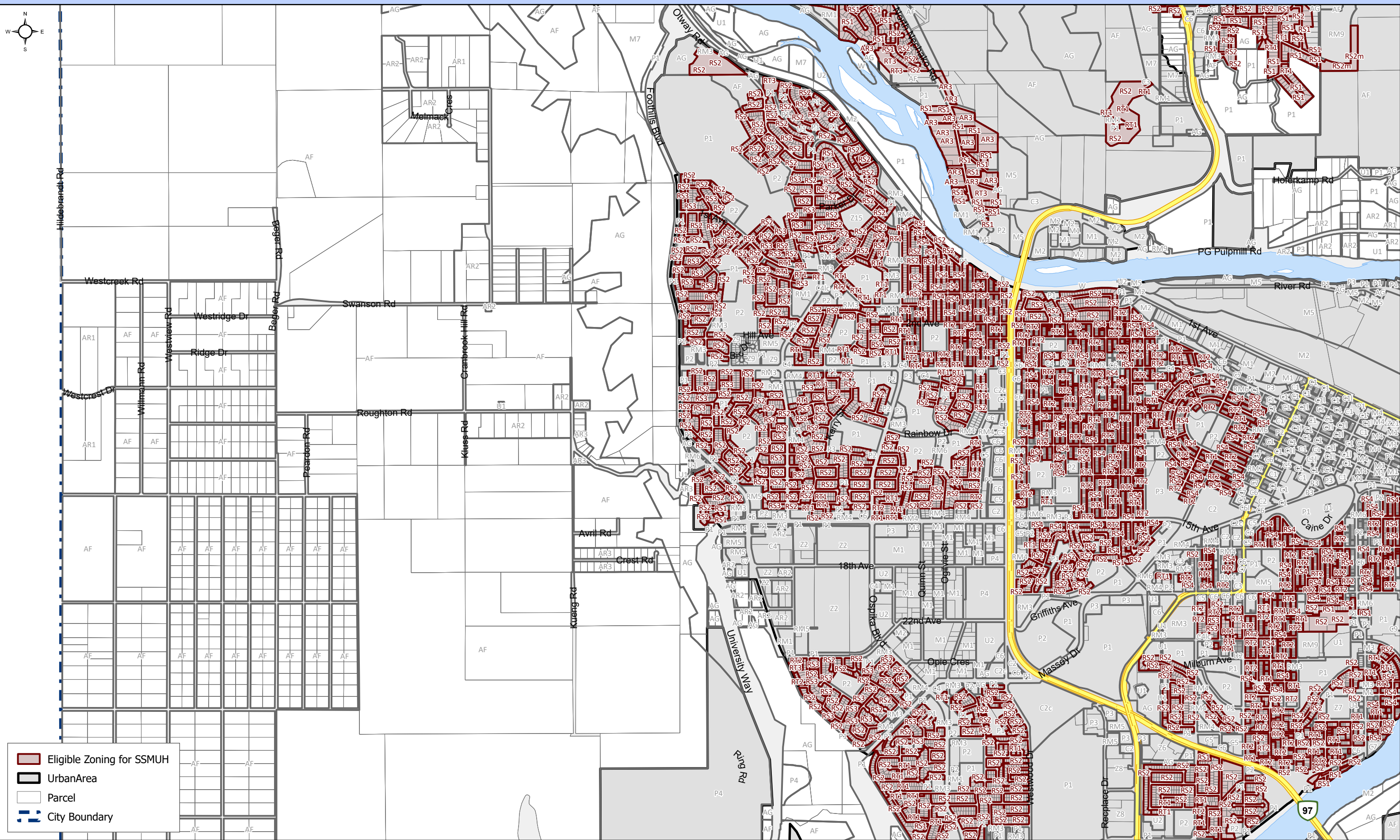
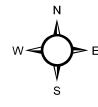
- Eligible Zoning for SSMUH
- UrbanArea
- Parcel
- City Boundary

0 10 20 30 Meters
 Coordinate System: NAD 1983 UTM Zone 10N
 Projection: Transverse Mercator
 Datum: North American 1983
 1:25,000

Exhibit "B" to RZ100816



Path: \\princegeorge.ca\GIS\Projects\Current\Planning\2024\Other\ProvincialHousingInitiative\Submissions.aprx - 4/8/2024 - 12:38 PM



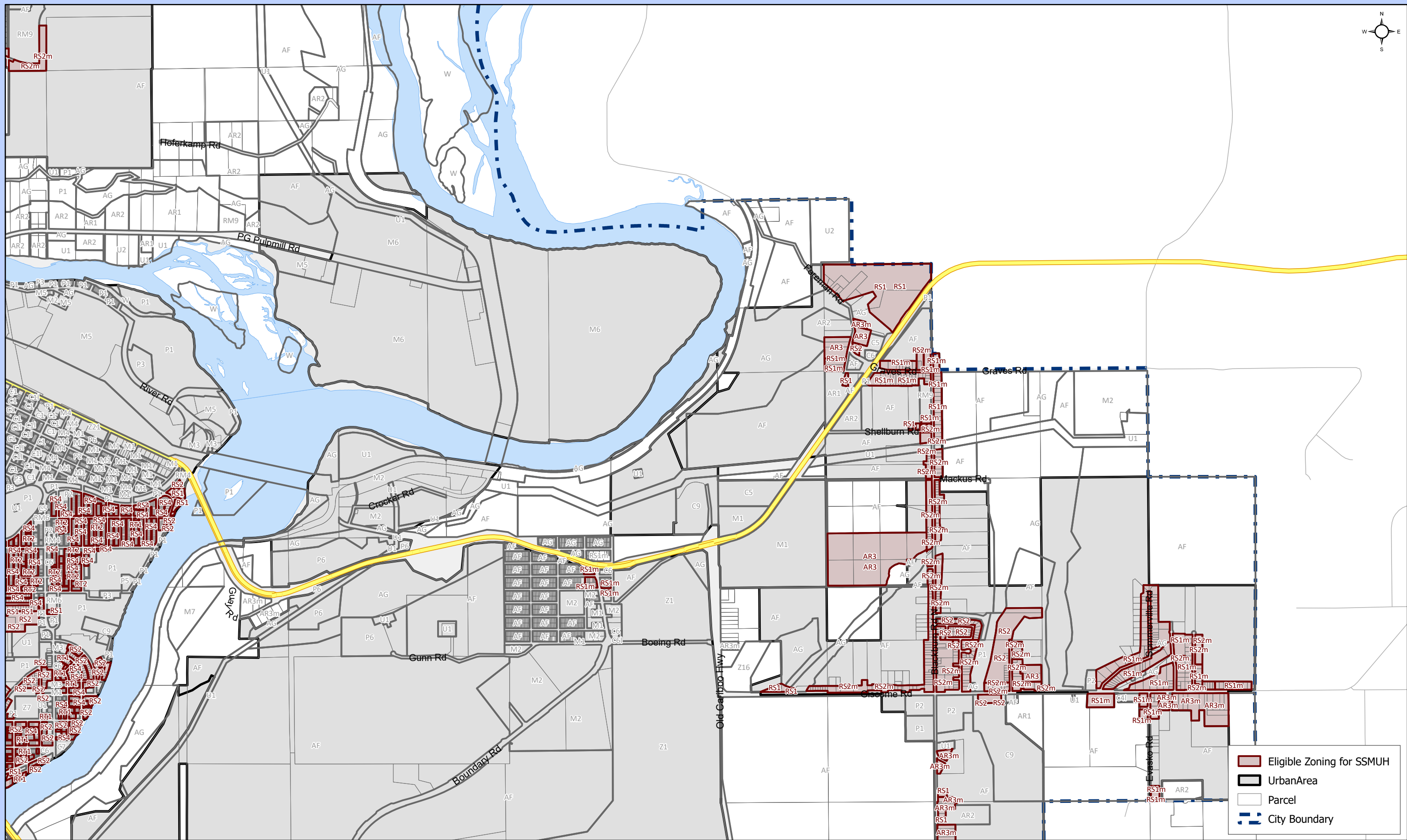
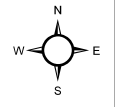
- Eligible Zoning for SSMUH
- UrbanArea
- Parcel
- City Boundary

0 10 20 30 Meters
 Coordinate System: NAD 1983 UTM Zone 10N
 Projection: Transverse Mercator
 Datum: North American 1983
 1:25,000

Exhibit "B" to RZ100816



Path: \\gisfiles\haringid\Projects\Current\Planning\2024\Other\Provincial\Housing\Initiative\Submissions.aprx - 4/8/2024 - 12:38 PM

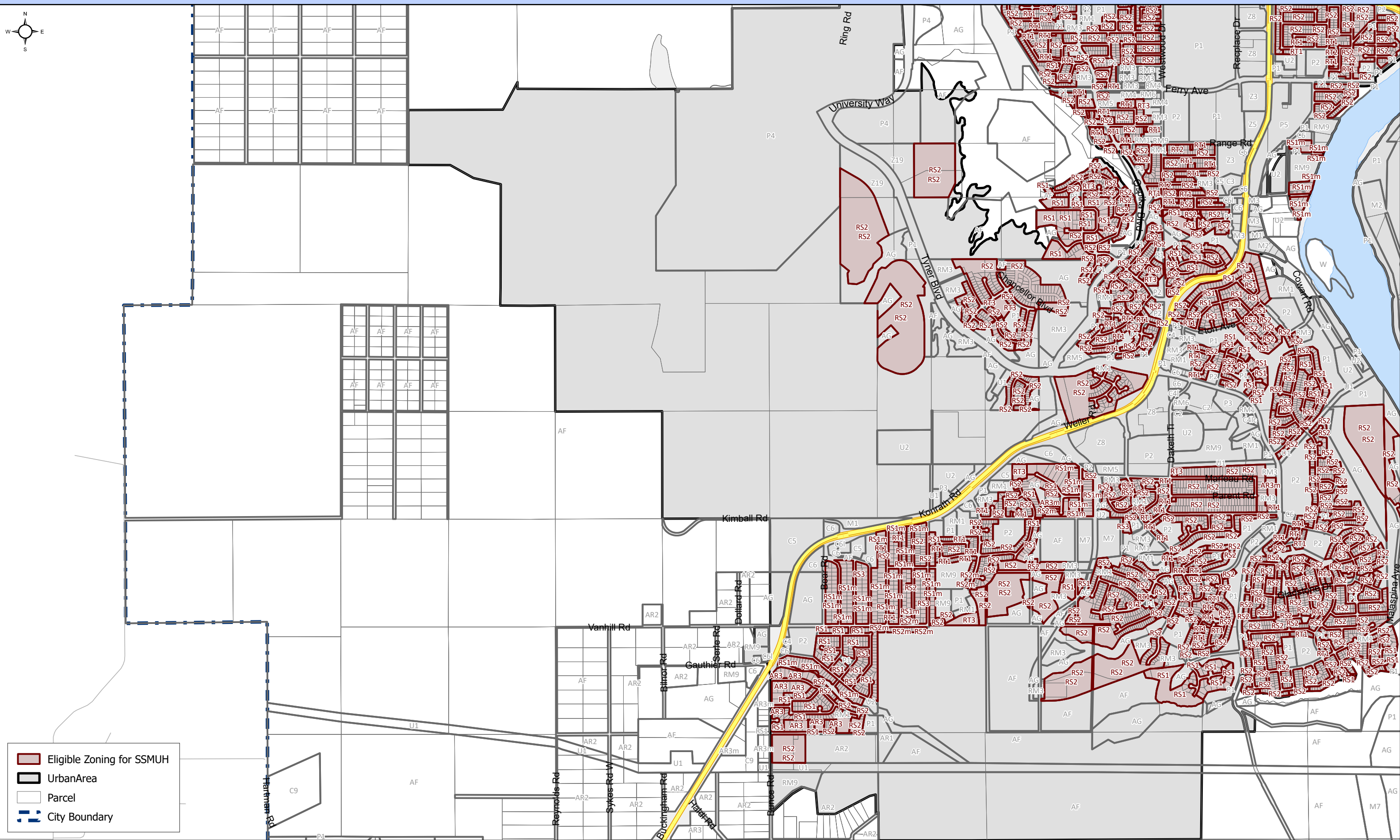
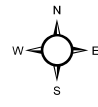


- Eligible Zoning for SSMUH
- UrbanArea
- Parcel
- City Boundary

0 10 20 30 Meters
 Coordinate System: NAD 1983 UTM Zone 10N
 Projection: Transverse Mercator
 Datum: North American 1983
 1:25,000



Path: \\gis\filesharing\gisdev\Projects\Current\Planning\2024\Other\Provincial\Housing\Initiative\Submissions.aprx - 4/8/2024 - 11:59 AM



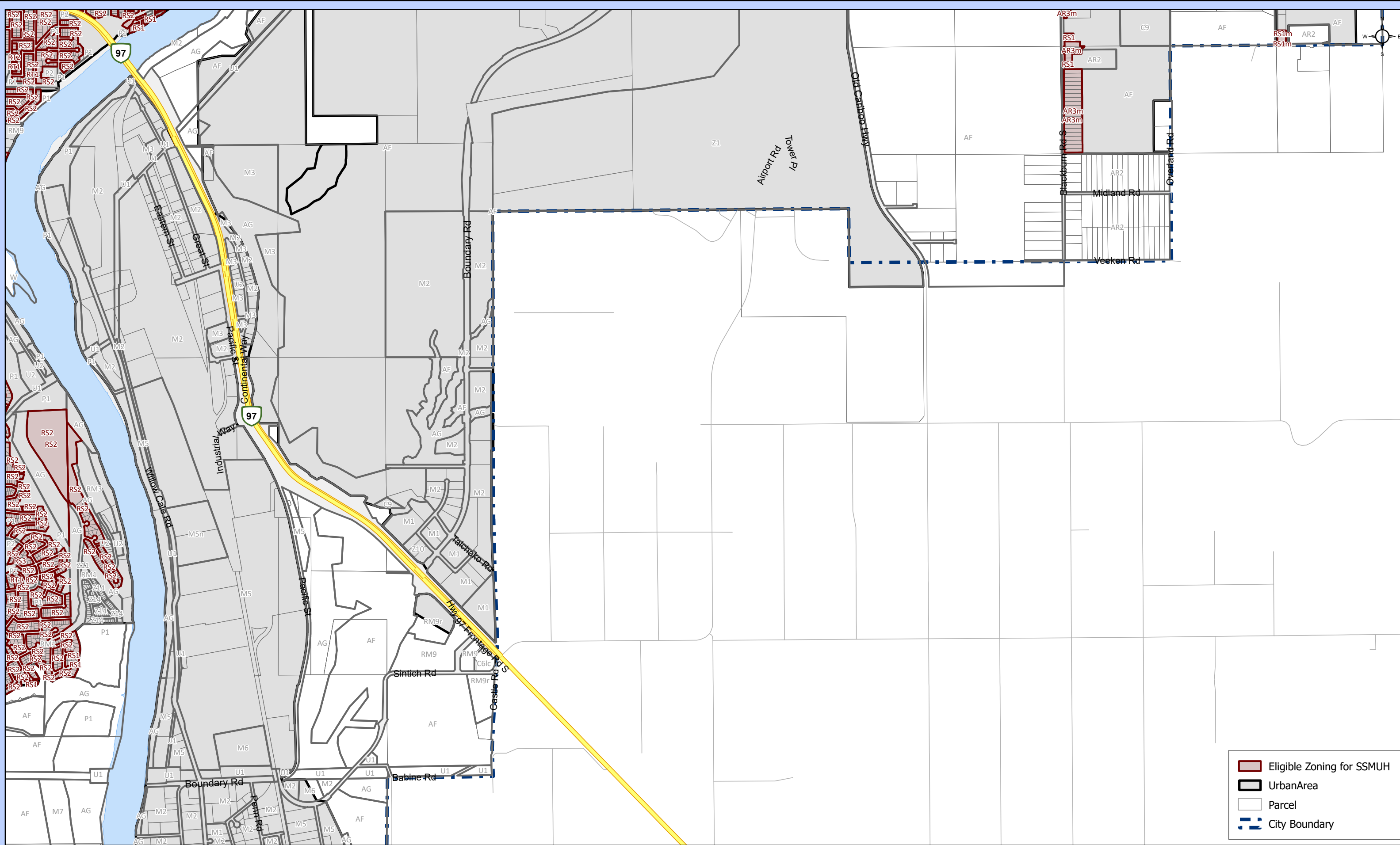
- Eligible Zoning for SSMUH
- UrbanArea
- Parcel
- City Boundary

0 10 20 30 Meters
 Coordinate System: NAD 1983 UTM Zone 10N
 Projection: Transverse Mercator
 Datum: North American 1983
 1:25,000

Exhibit "B" to RZ100816



Path: \\gisfiles\haring\idw\Projects\Current\Planning\2024\Other\Provincial\HousingInitiative\Submissions.aprx - 4/8/2024 - 12:38 PM

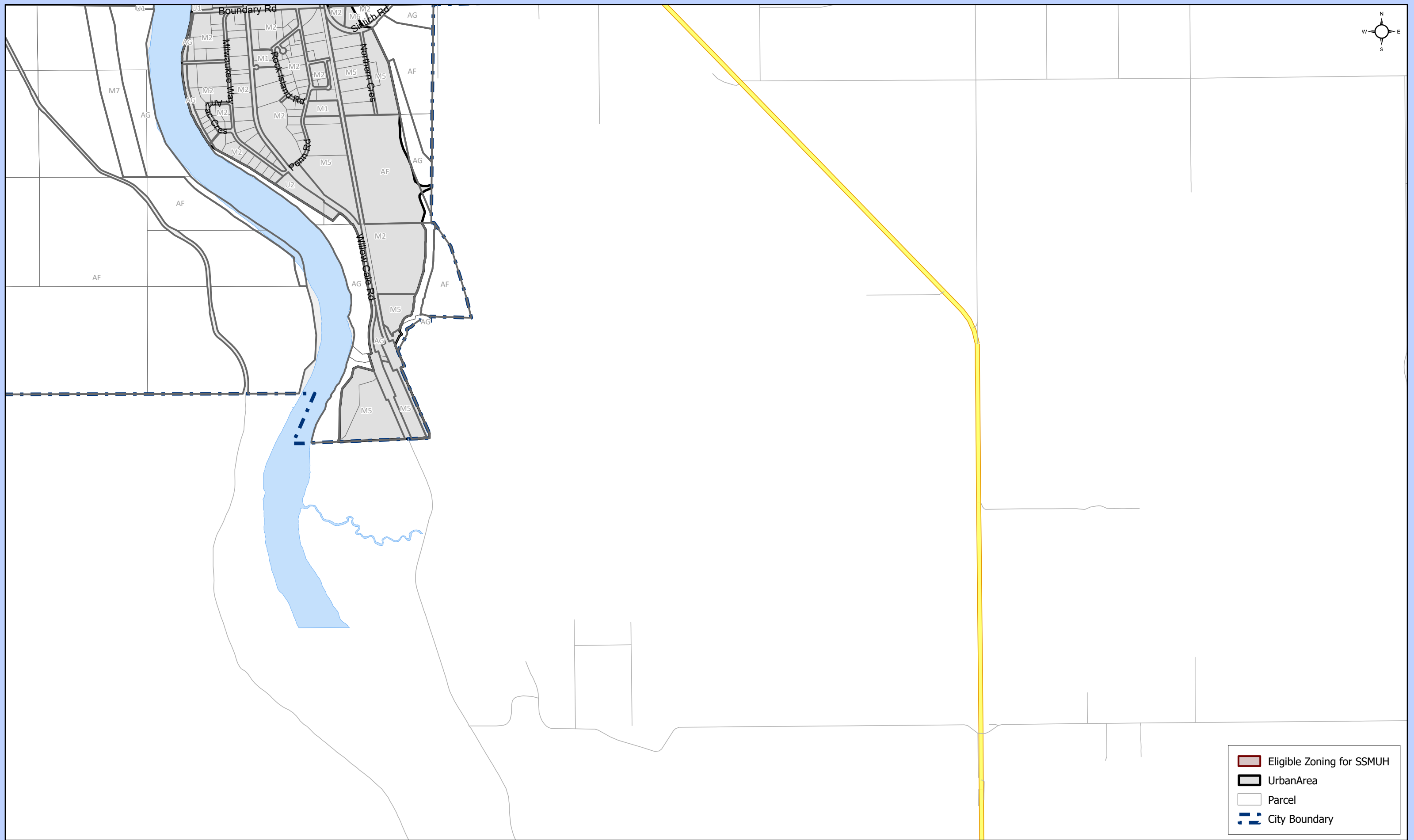
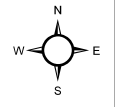






- Eligible Zoning for SSMUH
- UrbanArea
- Parcel
- City Boundary

0 10 20 30 Meters
 Coordinate System: NAD 1983 UTM Zone 10N
 Projection: Transverse Mercator
 Datum: North American 1983
 1:25,000



Path: \\gisfilesharingside\Projects\Current\Planning\2024\Other\ProvincialHousingInitiative\Submissions.aprx - 4/8/2024 - 11:59 AM



-  Eligible Zoning for SSMUH
-  UrbanArea
-  Parcel
-  City Boundary

0 10 20 30 Meters
 Coordinate System: NAD 1983 UTM Zone 10N
 Projection: Transverse Mercator
 Datum: North American 1983
 1:25,000

Exhibit "B" to RZ100816



Path: \\gisfiles\haring\pds\Projects\Current\Planning\2024\Other\Provincial\Housing\Initiative\Submissions.aprx - 4/8/2024 - 11:59 AM