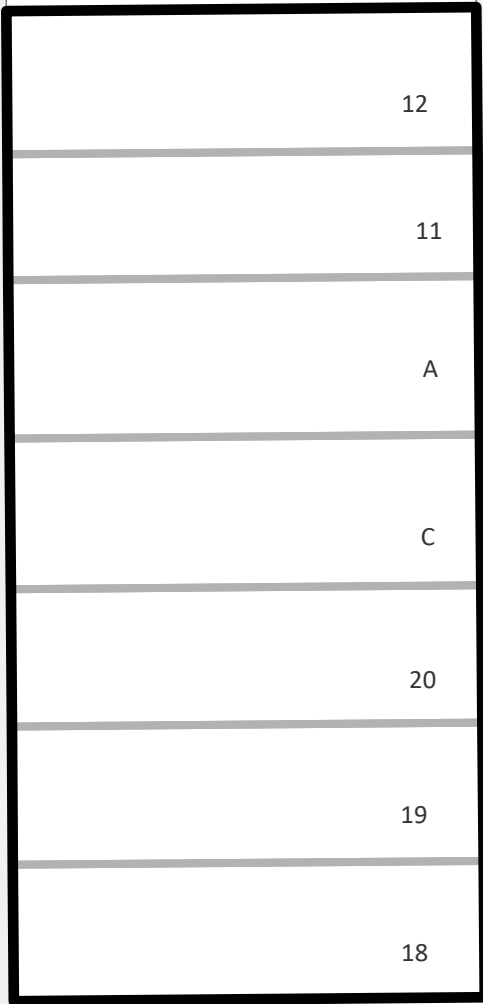







Amend Schedule B-6: Future Land Use by re-designating the subject area from Neighbourhood Centre, Residential to Neighbourhood Centre, Corridor

Upland St



15  
14  
13  
12  
11  
A  
C  
20  
19  
18  
17  
16  
15

6  
7  
8  
9  
10  
B  
D  
1  
2  
3  
4  
5

-  Subject Area
-  Subject Parcels
-  Parcel

- Lot 18, DL 319, CD, Plan 1268
- Lot 19, DL 319, CD, Plan 1268
- Lot 20, DL 319, CD, Plan 1268
- Lot C (63402M), DL 319, CD, Plan 1268
- Parcel A (D4138), Block 277, DL 343, CD, Plan 1268
- Lot 11, Block 277, DL 343, CD, Plan 1268
- Lot 12, Block 277, DL 343, CD, Plan 1268

0 10 20 30 Meters  
 Coordinate System: NAD 1983 UTM Zone 10N  
 Projection: Transverse Mercator  
 Datum: North American 1983

### Appendix "A" to Bylaw No. 9458



1:500