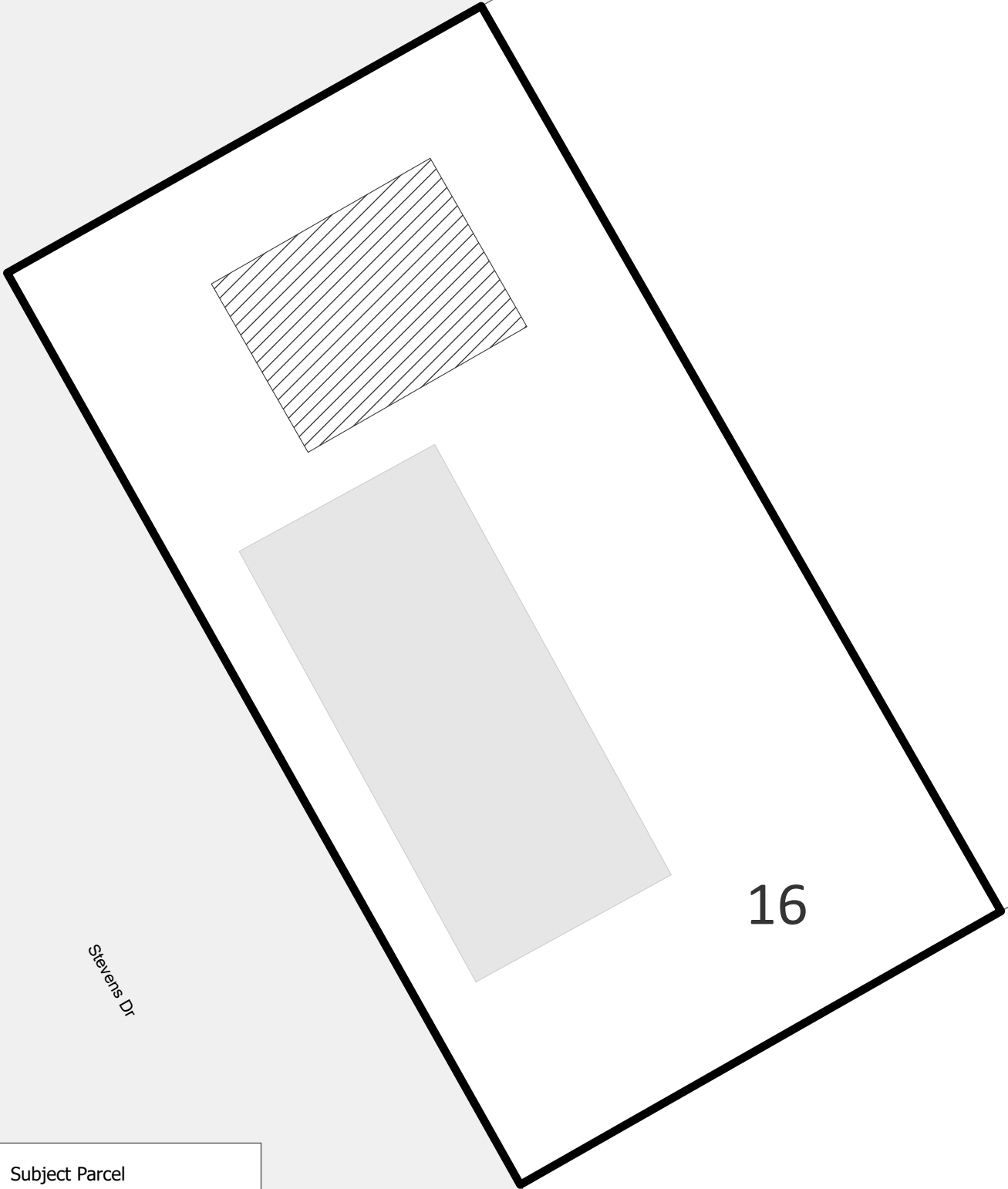








Churchill Rd



16

Stevens Dr

	Subject Parcel
	Existing Residence
	Proposed Accessory Building
	Parcel

0 10 20 30 Meters

Coordinate System: NAD 1983 UTM Zone 10N  
Projection: Transverse Mercator  
Datum: North American 1983

1:250

**Exhibit "B" to VP100655**

Lot 16, DL 7634, CD, Plan 16573

